



An agency of the Government of Ontario



Un organisme du gouvernement de l'Ontario


This document was retrieved from the Ontario Heritage Act Register, which is accessible through the website of the Ontario Heritage Trust at **www.heritagetrust.on.ca**.

Ce document est tiré du registre aux fins de la *Loi sur le patrimoine de l'Ontario*, accessible à partir du site Web de la Fiducie du patrimoine ontarien sur **www.heritagetrust.on.ca**.

52 Seguin Street, Parry Sound, Ontario P2A 1B4
Tel.: (705) 746-2101 • Fax: (705) 746-7461 • e-mail:town@town.parry-sound.on.ca

August 22, 2002

Ontario Heritage Foundation
10 Adelaide Street East
Toronto, Ontario
M5C 1H5



Dear Sir/Madam,

Take notice that the Council of the Corporation of the Town of Parry Sound has passed by-laws designating property for architectural and/or historic value or interest and has passed by-laws removing such designation, pursuant to Part IV of the Ontario Heritage Act, R.S.O. 1990, Chapter O.18.

Attached are certified copies of by-laws for the following properties. This is a complete listing of properties under designation with the Town and is being supplied at this time in the event that the Town may not have sent notice of designation in all cases in the past.

1. ✓ By-law NO: 82-2936, passed May 18, 1982 ✓
25 Mary Street (Parry Sound Firehall)
2. ✓ By-law NO: 83-2982, passed January 18, 1983 ✓
29-33 James Street, (Oddfellows Building)
3. ✓ By-law NO: 83-2983, passed January 18, 1983 ✓
10 Ashwood Dr. (Kitchen House)
4. ✓ By-law NO: 83-3008, passed October 4, 1983 ✓
70 Church Street (old CN Rail Station)
5. ✓ By-law NO: 83-3013, passed December 6, 1983 ✓
5 Parry Sound Road, (Shamess Building)
By-law NO: 95-3778, passed September 19, 1995, revokes designating by-law
6. ✓ By-law NO: 83-3014, passed December 6, 1983
6 Belvedere Ave.,
By-law NO: 2002-4509, passed August 6th, 2002, revokes designating by-law
7. ✓ By-law NO: 84-3048, passed July 17, 1984 ✓
5 McMurray Street

✓
RA

8. ✓ By-law NO: 86-3158, passed July 22, 1986 ✓
10 Redwood Drive (the Beaumont House)
9. ✓ By-law NO: 89-3361, passed August 1, 1989
14 Belvedere Ave.
10. ✓ By-law NO: 89-3363, passed August 1, 1989
14 Bay Street
11. ✓ By-law NO: 89-3364, passed August 1, 1989
1 Belvedere Ave.
12. ✓ By-law NO: 90-3452, passed Oct. 2, 1990
40 Cascade Street
13. ✓ By-law NO: 91-3505, passed June 4, 1991
13 Church Street
14. ✓ By-law NO: 94-3705, passed August 9, 1994 ✓
41 Church Street
15. ✓ By-law NO: 94-3706, passed August 9, 1994 ✓
43 Church Street
16. ✓ By-law NO: 95-3755, passed May 16, 1995 ✓
1 Avenue Road (old CP Rail Station)
17. ✓ By-law NO: 2000-4243, passed June 20, 2000
1 Cascade Street
18. ✓ By-law NO: 2002-4504, passed July 2, 2002
Mill Lake Stone Quarry

If you have any questions, please contact the undersigned.

Sincerely,



Rebecca Johnson
Deputy Clerk/EA

/rj
encl.



THE CORPORATION OF THE TOWN OF PARRY SOUND

BY-LAW NO: 2002-4504

- 1 -

**Being a by-law to designate Mill Lake Stone Quarry
as a landscape of natural and cultural historic significance.**

WHEREAS the Ontario Heritage Act, Part IV, Section 29, R.S.O. 1990, Chapter O.18, authorizes the council of a municipality to designate structures and property as being of architectural and/or historical value or interest; and

WHEREAS the Town of Parry Sound, in consultation with its Local Architectural Conservation Advisory Committee, has by Resolution NO: 99-125 established criteria upon which to determine the architectural and/or historic interest of buildings, properties and natural/cultural heritage landscapes; and

WHEREAS the owner of Mill Lake Stone Quarry has applied to the Town of Parry Sound for recognition of the Quarry as a landscape of natural and cultural historic significance; and

WHEREAS the Council of the Corporation of the Town of Parry Sound has served upon the owner of the lands and premises of Mill Lake Stone Quarry and upon the Ontario Heritage Foundation, notice of intention to so designate the aforesaid real property, and has published such notice of intention in the local newspaper having general circulation in the municipality in accordance with legislated requirements; and


WHEREAS no notice of objection to the proposed designation has been served on the Clerk of the Municipality;

**NOW THEREFORE THE COUNCIL OF THE CORPORATION OF THE
TOWN OF PARRY SOUND ENACTS AS FOLLOWS:**

1. **THAT**, that part of Part Lot 25, Concession 3, formerly in the Township of McDougall, now in the Town of Parry Sound, known as Mill Lake Stone Quarry, less areas used for Highway 69 expansion, is hereby designated as being of natural and cultural historic significance for reasons as described in Schedule "A" attached hereto.
2. **THAT** the Clerk is hereby authorised to register a copy of this by-law against the property, in the Land Registry Office.
3. **THAT** the Clerk is hereby authorized to serve a copy of this by-law on the owner of the aforesaid property, and on the Ontario Heritage Foundation, and publish notice of the passing of the by-law in the local newspaper having general circulation in the municipality in accordance with legislated requirements.

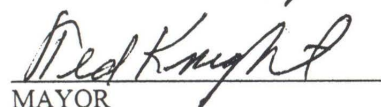
READ a FIRST time this 2nd day of July, 2002


MAYOR



CLERK

READ a SECOND and THIRD time, **PASSED**, **SIGNED** and **SEALED**

this 2nd day of July, 2002.


MAYOR


CLERK

Certified to be a true and
correct copy, dated: Aug 22/02

Rebecca Johnson, Deputy Clerk

THE CORPORATION OF THE TOWN OF PARRY SOUND

BY-LAW NO: 2002-4504

- 2 -

SCHEDULE "A"

REASONS FOR DESIGNATION OF MILL LAKE STONE QUARRY

1. Quarried since late 1800's/early 1900's by original owner Richard Reece Hall, Mayor of the Town of Parry Sound, and Member of Provincial Parliament.
2. First invoice issued December 31st, 1907; deed listed as 1910, when purchased outright from Wm. Beatty Co.; formal documentation is presumed to have been undertaken after several years of quarrying and informal sales transactions.
3. Quarrying has been continuous industrial activity and a significant one in Parry Sound, in the same family since late 1800's.
4. Unique geological formation (per Ministry of Northern Development & Mines Ontario Geological Survey 1989).