



An agency of the Government of Ontario



Un organisme du gouvernement de l'Ontario

This document was retrieved from the Ontario Heritage Act Register, which is accessible through the website of the Ontario Heritage Trust at **www.heritagetrust.on.ca**.

Ce document est tiré du registre aux fins de la *Loi sur le patrimoine de l'Ontario*, accessible à partir du site Web de la Fiducie du patrimoine ontarien sur **www.heritagetrust.on.ca**.



Municipality of Chatham-Kent

Community Development and Planning Services

Planning Services

315 King St. West, P.O. Box 640

Chatham ON N7M 5K8

Tel: 519.360.1998 Fax: 519.436.3237

Toll Free: 1.800.714.7497

September 21, 2011

Ontario Heritage Trust
10 Adelaide Street East
TORONTO ON M5C 1J3

**Re: Notice of Intent to Designate
10 1/2 King Street West, Community of Chatham
Municipality of Chatham-Kent**

At the Council Meeting held September 12, 2011, Chatham-Kent Council approved the Municipal Heritage Committee's recommendation for the Intent to Designate the property, located at 10 1/2 King Street West, in the Community of Chatham, under Part IV of the Ontario Heritage Act for its cultural heritage value and interest.

The Notice of Intent to Designate was advertised in Chatham-Kent Matters on Wednesday, September 21, 2011, with the last day for filing a Notice of Objection being Thursday, October 20, 2011, (copy attached).

If no appeals have been received, a By-law to designate the property will be prepared for Council's consideration.

Sincerely,

Ryan Jacques
Acting Development Planner

c Municipal Heritage Committee

Attachment(s)

Canadian Register of Historic Places Nomination
10½ King Street West, Municipality of Chatham-Kent

*any field that appears in grey is mandatory

Identification

Historic Place Name	10½ King Street West		
Other Names	#	Type:	Name:
	1	Other	Retro Suites

Recognition

Authority:	Local Government (ON)
Recognition Type:	Municipal Heritage Designation Part IV
Recognition Date:	yyyy-mm-dd (To be added after council approval)

Location

Location

Building Number:	10½
Street Name:	King Street West
Postal Code:	N7M 1C6
Locality:	Chatham
Community:	Municipality of Chatham-Kent
Upper Tier:	n/a

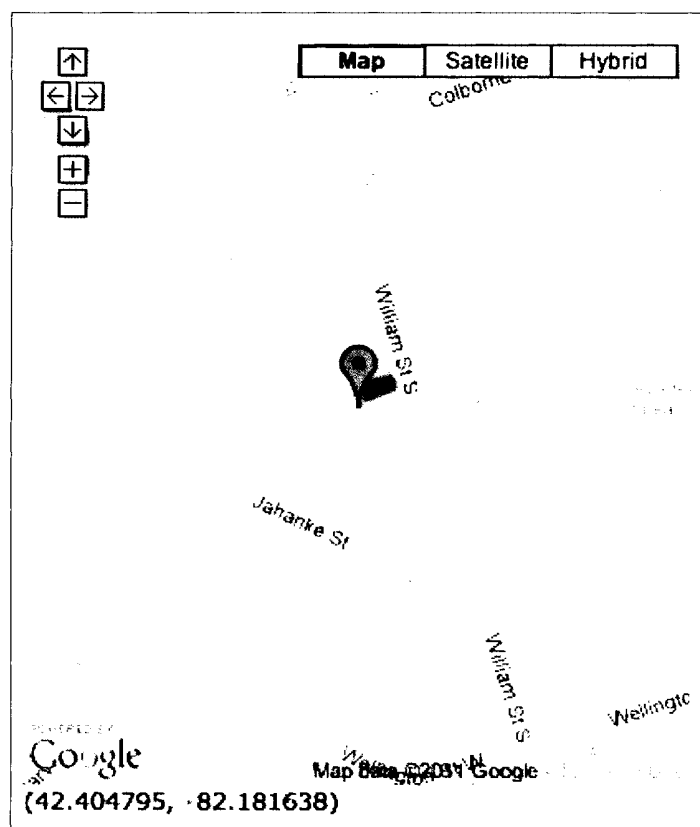
Coordinates

UTM		Latitude/Longitude	
Determination:	n/a	Determination:	Geocoding
Datum:	n/a	Datum:	NAD83
Zone:	n/a	Latitude:	42.404795
Northing:	n/a	Longitude:	-82.181638
Easting:	n/a		
Borden #:	n/a	Borden #:	n/a

Boundaries

Boundary Description:	Part of Lot 81, Old Survey, Municipality of Chatham-Kent.
------------------------------	---

Map



Description

Statement of Significance

Description of Historic Place: i.e. Description of Property	10½ King Street West is located on the south side of King Street, West of William Street in the City of Chatham, Municipality of Chatham-Kent. The property consists of a three-storey salmon-brick commercial building that was constructed circa 1880.
Heritage Value: i.e. Statement of Cultural Heritage Value or Interest	<p><i>Historical or Associative Value:</i></p> <p>10½ King Street West is associated with the commercial history of downtown Chatham. It has housed a variety of business including that of J.W. Bedford.</p> <p><i>Design or Physical Value:</i></p> <p>10½ King Street West is an excellent example of 1880s commercial architecture with Italianate influences. Typical of the Italianate style is the symmetrical façade, the cornice with brackets and the polychromatic brick detailing. The commercial architecture is evident in the large first storey shop windows, the flat roof and the tall second and third storeys. The windows are decorated with straight labels on the second storey and pointed labels on the third storey. The windows feature concrete sills on both the second and third storeys and the façade is broken up by four brick pilasters. Later wood and plaster decorative details have been added, including detailing at the base of the pilasters, trim over the windows of the second storey windows and bands above and below the third storey windows. Original documentation shows the presence of a decorative centre pediment on the roofline, however drawings from 1978 do not show the current details indicating that it was likely rebuilt during restoration.</p> <p><i>Contextual Value:</i></p> <p>King Street is the historic main street of Chatham and the south side has historically been the busier side of the street, housing some of the oldest brick buildings in the City. This area has come to represent the centre of business and the home to many of the area's hostelrys. Throughout the 1850s and 60s, the corner of King and William Streets housed the first Baptist Church and from there along the south side of King to the Market Square was a series of wood frame shops, such as William Northwood's grocery store, the Dublin House and R.O. Smith's furniture store. The corner's historic prominence was enhanced by the nearby industry across McGregor's Creek, including the T.H. Taylor Woollen Mill at 14 William Street North, built in 1869, and the Beaver Flour Mill, built in 1872, but which burnt down in the 1980s.</p> <p>It was not until the 1880s that these buildings at King and William Streets were replaced with the brick structures that exist today and have come to house many of the City's most successful businesses. The structures from the Bates Building at 28-34 William Street South and around the corner to 16 King Street West form a continuous commercial front. Most of these buildings are two or three storeys, therefore maximizing their frontage on the main street. The basements of all the structures on this prominent corner were connected and it was believed that they were used in rum running during the era of prohibition.</p> <p><i>Sources:</i></p> <p>Chatham Directory, 1876-1877, 1915, 1919. <i>Community on Thames</i>, 1987. <i>Historic King Street, Chatham, Ontario</i>, K. Stoney and C. Naismith, 1978. Municipality of Chatham-Kent Heritage Register Municipality of Chatham-Kent Land Registry Records</p>

	<i>There Was a Time</i> , Jim & Lisa Gilbert. <i>Windfall</i> , 1979.
Character-Defining Elements: i.e. Description of Heritage Attributes	<p>Key exterior elements of 10½ King Street West that contribute to its value as a good example of commercial architecture of the 1880s with Italianate influences include its:</p> <ul style="list-style-type: none"> - three storey salmon-brick construction - symmetrical façade - cornice with brackets - polychromatic brick detailing - large first storey shop windows - tall second and third storeys - straight labels on the second storey windows and pointed labels on the third storey windows - concrete sills on the second and third storey windows - four decorative brick pilasters on the façade - later wood and plaster decorative details, including detailing at the base of the pilasters, trim over the windows of the second storey windows and bands above and below the third storey windows - restored centre pediment on the roofline - flat roof <p>Key elements of 10½ King Street West that support its contextual value include its:</p> <ul style="list-style-type: none"> - location near the corner of King and William Streets - proximity to McGregor Creek and commercial businesses in downtown Chatham - forms part of continuous commercial store fronts that stretch from 28-34 William Street South to 16 King Street West

Contributing Resources		Type:	Count:		
		Building	1		
Area (m²)	304				
Dates of Significance	#	Type:		From:	To:
	1	Construction (circa)			1880
BA	#	Type:	Name:		
	1	Architect	n/a		
	2	Builder	n/a		

Function Category and Type

Category and Type	#	Function:	Category:	Type:
	1	Historic	Commerce	Shop or Wholesale Establishment
	2	Current	Commerce	Hotel, Motel or Inn

Theme

Theme Category Type	#	Category:	Type:
	1	Developing Economies	Trade and Commerce

Images

	Image 1:	Image 2:	Image 3:
File Path:	n/a	n/a	n/a
Image Type:	Contemporary Photograph	Contemporary Photograph	Contemporary Photograph
Caption:	Façade of 10½ King Street West	Detailed View of the Brickwork of 10½ King Street West	Contextual View of 10½ King West
Description:	Featured is the three-storey salmon-brick construction with a symmetrical façade, 2011.	Featured is one of the façade's decorative brick pilasters, 2011.	Northwest view of the row of commercial structures that line King Street West, 2011.
Copyright:	Lindsay Benjamin, 2011.	Lindsay Benjamin, 2011.	Lindsay Benjamin, 2011.
Miscellaneous Info:	n/a	n/a	n/a




Image 1




Image 2



Image 3

Resources

Location of Documents:	Chatham Cultural Centre 75 William Street North Chatham Ontario N7M 4L4		
Collections:	n/a		
Related Link	URL:	Type:	Description:
	http://www.chatham-kent.ca	Local Government Website	Municipality of Chatham-Kent Website
	http://retrosuites.com	Other	Retro Suites Website

Management

Ownership Type:	Private (Taxable Corporation)
------------------------	-------------------------------