



An agency of the Government of Ontario



Un organisme du gouvernement de l'Ontario

This document was retrieved from the Ontario Heritage Act Register, which is accessible through the website of the Ontario Heritage Trust at **[www.heritagetrust.on.ca](http://www.heritagetrust.on.ca)**.

---

Ce document est tiré du registre aux fins de la *Loi sur le patrimoine de l'Ontario*, accessible à partir du site Web de la Fiducie du patrimoine ontarien sur **[www.heritagetrust.on.ca](http://www.heritagetrust.on.ca)**.

PETER J. LEACK, A.M.C.T.  
City Clerk



*Elgin*


Office of the Clerk  
P.O. Box 520, City Hall  
St. Thomas, Ontario  
N5P 3V7  
Telephone (519) 631-1680

REGISTERED MAIL

Corporation of the City of St. Thomas

November 1st, 1982.

Ontario Heritage Foundation,  
77 Bloor Street, West,  
7th Floor,  
Toronto, Ontario.  
M7A 2R9




Re: Designation of "The Old St. Thomas Church", 55 Walnut  
Street, St. Thomas , under The Ontario Heritage Act.

Dear Sirs:

Please find enclosed, for your information, a certified copy of By-Law No. 100-82, entitled "A by-law to designate the Old St. Thomas Church at 55 Walnut Street, in the City of St. Thomas, of historic and architectural value.", passed the 18th day of October, 1982.

Sincerely,

  
P. J. Leack,  
City Clerk.  
PJL:tlg  
encl.

*✓ PCL  
5/6/04*

CITY OF ST. THOMAS

BY-LAW NO. 100-82

A by-law to designate the Old St. Thomas Church at 55 Walnut Street, in the City of St. Thomas of historic and architectural value.

WHEREAS pursuant to The Ontario Heritage Act, R.S.O. 1980, the Council of a municipality may by by-law designate a property including buildings and structures thereon to be of historic or architectural value or interest.


AND WHEREAS notice of intention to so designate the property known as the Old St. Thomas Church at 55 Walnut Street, St. Thomas, Ontario, having been duly published and served, no notice of objection was received to such designation;


BE IT THEREFORE ENACTED BY THE COUNCIL OF THE CORPORATION OF THE CITY OF ST. THOMAS, AS FOLLOWS:

1. There is designated as being of historic and architectural value or interest the real property, more particularly described in Schedule "A" hereto, known as the Old St. Thomas Church at 55 Walnut Street, in the City of St. Thomas, for the reasons set out in Schedule "B" hereto.
2. The City Solicitor is hereby authorized to cause a copy of this by-law to be registered upon the title to the property described in Schedule "A" hereto in the proper Land Registry Office.
3. The City Clerk is hereby authorized to cause a copy of this by-law to be served upon the owner of the aforesaid property and upon the Ontario Heritage Foundation and to cause notice of this by-law to be published in The St. Thomas Times Journal, and to enter the description of the aforesaid property, the name and address of its registered owner, and short reasons for its designation in the Register of all properties designated under Part IV of The Ontario Heritage Act, 1974.
4. This by-law comes into force on the day it is finally passed.

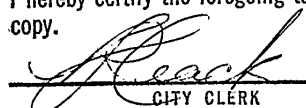
READ a First and Second time this 18th day of October, 1982.

READ a Third time and Finally passed this 18th day of October, 1982.

  
CITY CLERK

  
MAYOR

I hereby certify the foregoing to be a true copy.

  
CITY CLERK

LEGAL DESCRIPTION OF THE OLD ST. THOMAS CHURCH

All of Lot 12, Plan 192, and being in the City of St. Thomas,  
in the County of Elgin and being composed of Part of Lot No. 11,  
Plan 192, which may be more particularly described as follows:  
COMMENCING at a point in the South limit of Walnut Street,  
which point is Twenty-Two Feet, Five Inches (22'5") East of  
the North East angle of Lot No. 10, Plan 192;  
THENCE East along the Southerly limit of Walnut Street Seventy  
Feet (70') to the North West angle of Lot No. 12;  
THENCE South along the Westerly limit of Lot 12, One Hundred and  
Sixty-five Feet (165') to the South West angle of said Lot No. 12;  
THENCE South Seventy-One Degrees, Forty Minutes ( $71^{\circ}40'$ ) East  
Three Hundred and Seventy-Seven Feet, Six Inches (377'6") to a  
point in South East angle of Lot No. 12;  
THENCE Southerly along the Southerly production of the East  
limit of Lot No. 12 One Hundred Feet (100') to a point;  
THENCE North Seventy-One Degree, Forty Minutes ( $71^{\circ}40'$ ) to  
the point of intersection with a line South Six Degrees Fifteen  
Minutes ( $6^{\circ}15'$ ) West which line commences from a point Twenty-  
Two Feet, Five Inches (22'5") East of the North East angle of Lot  
10;  
THENCE North Six Degrees, Fifteen Minutes ( $6^{\circ}15'$ ) East along the  
said line to the place of beginning.

HISTORIC AND ARCHITECTURAL VALUE  
OR INTEREST REASONS

The Church was built in 1823 and was used for regular worship of area pioneers from 1824 to 1877.

It is a frame construction typical of early pioneers, with Lancete windows and a castellated tower on which sits a spire. The building continues to be used for public worship during the summer months; also there is the occasional wedding performed there.

The church building is surrounded by the pioneer cemetery where most of the early settlers and their descendants are buried.