



An agency of the Government of Ontario



Un organisme du gouvernement de l'Ontario

This document was retrieved from the Ontario Heritage Act Register, which is accessible through the website of the Ontario Heritage Trust at **www.heritagetrust.on.ca**.

Ce document est tiré du registre aux fins de la *Loi sur le patrimoine de l'Ontario*, accessible à partir du site Web de la Fiducie du patrimoine ontarien sur **www.heritagetrust.on.ca**.

Properties

PIN 13122 - 0067 LT

Description PT LT 2 CON 5 WHS TORONTO (AKA PT LTS 26-28, PL STR4) PT 1, 43R9756; CITY OF MISSISSAUGA

Address 350 QUEEN STREET SOUTH
MISSISSAUGA

PIN 13196 - 0700 LT

Description PT LT 2, CON 4 WEST OF HURONTARIO ST TORONTO TWP , AS IN RO1074580,

Address 353 QUEEN STREET SOUTH
MISSISSAUGA

PIN 13122 - 0058 LT

Description PART LOT 3 CON 5 WHS TORONTO AS IN RO479334; MISSISSAUGA

Address 338 QUEEN STREET SOUTH
MISSISSAUGA

PIN 13196 - 0709 LT

Description PT LT 2, CON 4 WEST OF HURONTARIO ST TORONTO TWP , AS IN 318609VS ; S/T ST9098 ; T/W 77594VS ; S/T 160411VS,166902VS,92568VS,RO485331,RO804673; SUBJECT TO AN EASEMENT IN GROSS OVER PTS 1,2 AND 3 43R37324 AS IN PR2994113; SUBJECT TO AN EASEMENT IN GROSS OVER PTS 1 AND 2 43R37327 UNTIL 2017/09/22 AS IN PR2994114; SUBJECT TO AN EASEMENT IN GROSS OVER PARTS 1 AND 2, PLAN 43R38012 AS IN PR3281636; SUBJECT TO AN EASEMENT IN GROSS OVER PART 3, PLAN 43R38012 AS IN PR3281637; SUBJECT TO AN EASEMENT OVER PARTS 1 AND 2 ON 43R37327 AS IN PR3439933; CITY OF MISSISSAUGA

Address 27 REID DR
MISSISSAUGA

PIN 13196 - 0670 LT

Description PT LT 21 & 22, PL STR-3 , AS IN RO1069207, T/W RO1069207 ; S/T RO886942 MISSISSAUGA

Address 263 QUEEN STREET SOUTH
MISSISSAUGA

PIN 13196 - 0706 LT

Description PT LT 2, CON 4 WEST OF HURONTARIO ST TORONTO TWP , AS IN 239245VS ; ,ST8080 MISSISSAUGA

Address 14 REID DR
MISSISSAUGA

PIN 13196 - 0696 LT

Description LT 2, PL STR-3 ; MISSISSAUGA

Address 343 QUEEN ST S
MISSISSAUGA

PIN 13196 - 0848 LT

Description LTS 46, 47, 48 & 49, PL STR-3 ; MISSISSAUGA

Address MISSISSAUGA

PIN 13122 - 0050 LT

Description PT LT 3 CON 5 WHS TORONTO PART 2 , 43R3095; T/W VS311606 ; MISSISSAUGA

Address 316 QUEEN ST S
MISSISSAUGA

PIN 13196 - 1014 LT

Description PT LT 4 CON 4 WHS (TOR TWP) DES PTS 2, 3,4 ,5, PL 43R25777; S/T EASEMENT IN FAVOUR OF THE CORPORATION OF THE CITY OF MISSISSAUGA OVER PT LT 4 CON 4 WHS DES PTS 2, 3 PL 43R25777 AS IN PR378852. S/T EASEMENT IN FAVOUR OF THE CORPORATION OF THE CITY OF MISSISSAUGA OVER PT LT 4 CON 4 WHS DES PT 5 PL 43R25777 AS IN PR378855; CITY OF MISSISSAUGA

Address 231 CHURCH STREET
MISSISSAUGA

PIN 13196 - 1019 LT

Description PT LT 4 CON 4 WHS (TOR TWP) DES PTS 1, 2, 3 PL 43R23512; S/T EASEMENT IN

RECEIVED
2025/08/18
(YYYY/MM/DD)
Ontario Heritage Trust

Properties

FAVOUR OF ENERSOURCE HYDRO MISSISSAUGA INC. OVER PT LT4 CON 4 WHS DES PTS 2, 3 PL 43R23512 AS IN PR378849. S/T EASEMENT IN FAVOUR OF THE CORPORATION OF THE CITY OF MISSISSAUGA OVER PT LT 4 CON 4 WHS DES PTS 2,3 PL 43R23512 & PT 1 PL 43R25777 AS IN PR378852.; CITY OF MISSISSAUGA

Address 231 CHURCH STREET
MISSISSAUGA

PIN 13196 - 1045 LT

Description PT LT 2 IN THE THIRD BLK EAST OF QUEEN ST ON THE SOUTH SIDE OF MAIN ST PL STR-4 DES PTS 17, 18, 19 PL 43R-33608; SUBJECT TO AN EASEMENT OVER PT 18 PL 43R-33608 IN FAVOUR OF PT LT 2 PL STR-4 DES PTS 13, 14, 15, 16 PL 43R-33608 AS IN PR2001703; TOGETHER WITH AN EASEMENT OVER PT LT 2 PL STR-4 DES PT 16 PL 43R-33608 AS IN PR2001703; SUBJECT TO AN EASEMENT OVER PT 17 PL 43R-33608 IN FAVOUR OF PT LT 1 PL STR-4 DES PTS 1, 2 PL 43R-33608 AS IN PR2001703; SUBJECT TO AN EASEMENT OVER PT 17 PL 43R-33608 IN FAVOUR OF PT LTS 1, 2 PL STR-4 DES PTS 3, 4, 5, 6 PL 43R-33608 AS IN PR2001703; SUBJECT TO AN EASEMENT OVER PT 17 PL 43R-33608 IN FAVOUR OF PT LTS 1, 2 PL STR-4 DES PTS 7, 8, 9, 10, 11, 12 PL 43R-33608 AS IN PR2001703; SUBJECT TO AN EASEMENT OVER PT 17 PL 43R-33608 IN FAVOUR OF PT LT 2 PL STR-4 DES PTS 13, 14, 15, 16 PL 43R-33608 AS IN PR2001703; TOGETHER WITH AN EASEMENT OVER PT LTS 2, 3, 4 PL STR-4 DES PTS 20, 23, 24, 28, 31, 35 PL 43R-33608 AS IN PR2001703; SUBJECT TO AN EASEMENT FOR ENTRY AS IN PR2123267; CITY OF MISSISSAUGA

Address 51 MAIN STREET
MISSISSAUGA

PIN 13196 - 0828 LT

Description PT LT 2, CON 4 WEST OF HURONTARIO ST TORONTO TWP , AS IN RO753442 & RO755008 EXCEPT RO804780 " & PT 1, 43R13571"; S/T RO807569; S/T EXECUTONS 91-07421, 94-00780, 94-00781, IF ENFORCEABLE, MISSISSAUGA "DESCRIPTION AMENDED 97/05/14 BY K. BARBISON)

Address MISSISSAUGA

PIN 13122 - 0049 LT

Description PT LT 3 CON 5 WHS TORONTO AS IN VS72037 EXCEPT PT 7, 43R2640; CITY OF MISSISSAUGA

Address 312 QUEEN STREET
STREETSVILLE

PIN 13122 - 0048 LT

Description PT LT 3 CON 5 WHS TORONTO PART 1 , 43R3095 ; MISSISSAUGA

Address 308 QUEEN STREET SOUTH
MISSISSAUGA

PIN 13196 - 0689 LT

Description UNNAMED ST (ALSO KNOWN AS BEECH ST), PL STR-3 ; MISSISSAUGA

Address MISSISSAUGA

PIN 13196 - 0941 LT

Description PT LT 13 PL STR-3 DES PT 2 PL 43R27879 MISSISSAUGA

Address MISSISSAUGA

PIN 13122 - 0098 LT

Description PT LT 3 CON 5 WHS TORONTO PT 4 43R20707; CITY OF MISSISSAUGA

Address 300 QUEEN STREET SOUTH
MISSISSAUGA

PIN 13122 - 0027 LT

Description PT LT 1 BLK 3 PL STR4 STREETSVILLE; PT LT 2 BLK 3 PL STR4 STREETSVILLE BOUNDED BY QUEEN ST, WILLIAM ST(AKA BARRY AV), VICTORIA ST AND PRINCESS ST, AS IN VS104788; DESCRIPTION MAY NOT BE ACCEPTABLE IN FUTURE AS IN VS104788 RE: BLK NUMBER;; CITY OF MISSISSAUGA

Address 280 QUEEN ST S
MISSISSAUGA

PIN 13196 - 1013 LT

Description PT LT 4 CON 4 WHS (TOR TWP) DES PT 10 PL 43R25777 MISSISSAUGA

Properties

<i>Address</i>	237 CHURCH STREET MISSISSAUGA
<i>PIN</i>	13196 - 1018 LT
<i>Description</i>	PT LT 4 CON 4 WHS (TOR TWP) DES PTS 17, 18,19 PL 43R23512 MISSISSAUGA S/T EASEMENT IN FAVOUR OF ENERSOURCE HYDRO MISSISSAUGA INC. OVER PT LT 4 CON 4 WHS DES PTS 18,19 PL 43R23512 AS IN PR378849. S/T EASEMENT IN FAVOUR OF THE CORPORATION OF THE CITY OF MISSISSAUGA OVER PT LT 4 CON 4 WHS DES PT 18 PL 43R23512 AS IN PR378852.
<i>Address</i>	237 CHURCH STREET MISSISSAUGA
<i>PIN</i>	13196 - 1015 LT
<i>Description</i>	PT LT 4 CON 4 WHS (TOR TWP) DES PTS 8, 9 PL 43R25777 S/T EASEMENT IN FAVOUR OF THE CORPORATION OF THE CITY OF MISSISSAUGA OVER PT LT 4 CON 4 WHS DES PT 9 PL 43R25777 AS IN PR378855; CITY OF MISSISSAUGA
<i>Address</i>	235 CHURCH STREET MISSISSAUGA
<i>PIN</i>	13196 - 1020 LT
<i>Description</i>	PT LT 4 CON 4 WHS (TOR TWP) DES PTS 12, 13,14 PL 43R23512 S/T EASEMENT IN FAVOUR OF ENERSOURCE HYDRO MISSISSAUGA INC. OVER PT LT 4 CON 4 WHS DES PTS 13,14 PL 43R23512 AS IN PR378849. S/T EASEMENT IN FAVOUR OF THE CORPORATION OF THE CITY OF MISSISSAUGA OVER PT LT 4 CON 4 WHS DES PT 13 PL 43R23512 AS IN PR378852.; CITY OF MISSISSAUGA
<i>Address</i>	235 CHURCH STREET MISSISSAUGA
<i>PIN</i>	13123 - 0079 LT
<i>Description</i>	PT LT 4, PL STR-1 , PART 2, 7 & 12 , RD304 , S/T & T/W RO703770 ; MISSISSAUGA
<i>Address</i>	186 QUEEN ST S MISSISSAUGA
<i>PIN</i>	13196 - 1040 LT
<i>Description</i>	PT LT 1, IN THE THIRD BLK EAST OF QUEEN ST ON THE SOUTH SIDE OF MAIN ST PL STR-4 DES PTS 1, 2 PL 43R-33608; SUBJECT TO AN EASEMENT OVER PT 2 PL 43R-33608 IN FAVOUR OF PT LTS 1, 2 PL STR-4 DES PTS 3, 4, 5, 6 PL 43R-33608 AS IN PR2001703; TOGETHER WITH AN EASEMENT OVER PT LT 1 PL STR-4 DES PTS 4, 5 PL 43R-33608 AS IN PR2001703; TOGETHER WITH AN EASEMENT OVER PTS LTS 1, 2, 3, 4 PL STR-4 DES PTS 3, 7, 12, 13, 17, 20, 23, 24, 28, 31, 35 PL 43R-33608 AS IN PR2001703; SUBJECT TO AN EASEMENT FOR ENTRY AS IN PR2107159; CITY OF MISSISSAUGA
<i>Address</i>	43 MAIN STREET MISSISSAUGA
<i>PIN</i>	13199 - 0528 LT
<i>Description</i>	PT LT 3 MAIDEN LANE, & WYNDHAM ST PL STR4 STREETSVILLE AS IN RO1068810, S/T ST9072 ; MISSISSAUGA
<i>Address</i>	190 WYNDHAM ST MISSISSAUGA
<i>PIN</i>	13122 - 0070 LT
<i>Description</i>	PT LT 2 CON 5 WHS TORONTO AS IN RO1170358 (AKA PT LT 23 & 24, PL STR4); T/W RO1170358; S/T INTEREST IN RO1170358; CITY OF MISSISSAUGA
<i>Address</i>	362 QUEEN ST SOUTH MISSISSAUGA
<i>PIN</i>	13122 - 0060 LT
<i>Description</i>	PT LT 3 CON 5 WHS TORONTO AS IN RO667647; S/T INTEREST IN RO667647 ; MISSISSAUGA
<i>Address</i>	344 QUEEN STREET SOUTH MISSISSAUGA
<i>PIN</i>	13196 - 0699 LT
<i>Description</i>	PT LT 2, CON 4 WEST OF HURONTARIO ST TORONTO TWP , AS IN RO991340 ; MISSISSAUGA
<i>Address</i>	351 QUEEN ST S MISSISSAUGA

Properties

<i>PIN</i>	13196 - 0819 LT
<i>Description</i>	PT LT 3, PL STR-3 , AS IN ST2080 EXCEPT RO1088299; CITY OF MISSISSAUGA
<i>Address</i>	MISSISSAUGA
<i>PIN</i>	13196 - 0684 LT
<i>Description</i>	LT 14, PL STR-3; CITY OF MISSISSAUGA
<i>Address</i>	307 QUEEN STREET SOUTH MISSISSAUGA
<i>PIN</i>	13122 - 0082 LT
<i>Description</i>	PT LT 3 CON 5 WHS TORONTO AS IN ST8650 ; MISSISSAUGA
<i>Address</i>	296 QUEEN STREET SOUTH STREETSVILLE
<i>PIN</i>	13196 - 0683 LT
<i>Description</i>	LTS 34, 35, 36, 37, 38, 39, 40 & 41, PL STR-3 ; PT LT 33, PL STR-3 , AS IN ST9361 ; PT LT 12, PL STR-3 AS IN ST2441; SUBJECT TO AN EASEMENT IN GROSS OVER PART LOTS 37 & 38 PLAN STR-3 PART 7 43R37898 AS IN PR3607879; CITY OF MISSISSAUGA
<i>Address</i>	MISSISSAUGA
<i>PIN</i>	13196 - 0676 LT
<i>Description</i>	PT LT 17 & 18, PL STR-3 , AS IN 40436VS; CITY OF MISSISSAUGA
<i>Address</i>	287 QUEEN STREET SOUTH MISSISSAUGA
<i>PIN</i>	13122 - 0077 LT
<i>Description</i>	LT 5 BLK 1 PL STR4 STREETSVILLE; LT 7 BLK 1 PL STR4 STREETSVILLE BOUNDED BY VICTORIA ST, WILLIAM ST(AKA BARRY AV), QUEEN ST AND THOMAS ST ; MISSISSAUGA
<i>Address</i>	MISSISSAUGA
<i>PIN</i>	13196 - 1056 LT
<i>Description</i>	FIRSTLY: PT LTS 27 & 28, PL STR3 DES PT 1, 43R35195 ; SECONDLY: PT LT 27, PL STR3 DES PT 1, 43R35196 ; THIRDLY: PT LTS 28 & 29, PL STR3 DES PTS 1 & 2, 43R35197; CITY OF MISSISSAUGA
<i>Address</i>	MISSISSAUGA
<i>PIN</i>	13196 - 0587 LT
<i>Description</i>	LTS 11, 12, 13, 16, 17, 20, 21, 24, 25, 28, 29, 32, 33 & 36, PL STR5; CITY OF MISSISSAUGA
<i>Address</i>	MISSISSAUGA
<i>PIN</i>	13123 - 0077 LT
<i>Description</i>	PT LT 4, PL STR-1 , PART 4, 9 & 14 , RD304 , S/T & T/W RO703768 ; MISSISSAUGA
<i>Address</i>	182 QUEEN ST S MISSISSAUGA
<i>PIN</i>	13196 - 1041 LT
<i>Description</i>	PT LTS 1, 2 IN THE THIRD BLK EAST OF QUEEN ST ON THE SOUTH SIDE OF MAIN ST PL STR-4 DES PTS 3, 4, 5, 6 PL 43R-33608; SUBJECT TO AN EASEMENT OVER PTS 4, 5 PL 43R-33608 IN FAVOUR OF PT LT 1 PL STR-4 DES PTS 1, 2 PL 43R-33608 AS IN PR2001703; TOGETHER WITH AN EASEMENT OVER PT LT 1 PL STR-4 DES PT 2 PL 43R-33608 AS IN PR2001703; SUBJECT TO AN EASEMENT OVER PT 3 PL 43R-33608 IN FAVOUR OF PT LT 1 PL STR-4 DES PTS 1, 2 PL 43R-33608 AS IN PR2001703; TOGETHER WITH AN EASEMENT OVER PTS LTS 2, 3, 4 PL STR-4 DES PTS 7, 12, 13, 17, 20, 23, 24, 28, 31, 35 PL 43R-33608 AS IN PR2001703; SUBJECT TO AN EASEMENT FOR ENTRY UNTIL 2016/06/23 AS IN PR2024604; CITY OF MISSISSAUGA
<i>Address</i>	45 MAIN STREET MISSISSAUGA
<i>PIN</i>	13199 - 0526 LT
<i>Description</i>	PT LT 4 MAIDEN LANE & CHURCH ST PL STR4 STREETSVILLE AS IN RO1182784 EXCEPT PT 2 43R3261; CITY OF MISSISSAUGA

Properties

<i>Address</i>	193 CHURCH STREET MISSISSAUGA
<i>PIN</i>	13196 - 0692 LT
<i>Description</i>	LT 5, PL STR-3; CITY OF MISSISSAUGA
<i>Address</i>	335 QUEEN ST SOUTH MISSISSAUGA
<i>PIN</i>	13196 - 0691 LT
<i>Description</i>	LT 6, PL STR-3 ; MISSISSAUGA NEW LEGAL DESCRIPTION: LOT 6, PL STR-3, DES. PT 1, PL 43R11271, MISSISSAUGA
<i>Address</i>	331 QUEEN STREET SOUTH MISSISSAUGA
<i>PIN</i>	13196 - 0667 LT
<i>Description</i>	LT 23, PL STR-3 ; PT LT 22, PL STR-3 , AS IN RO1097000, S/T & T/W RO758447, S/T RO669217 ; MISSISSAUGA
<i>Address</i>	MISSISSAUGA
<i>PIN</i>	13123 - 0110 LT
<i>Description</i>	PT LT 21, PL STR-1 , AS IN RO856750 ; MISSISSAUGA
<i>Address</i>	236 QUEEN ST S MISSISSAUGA
<i>PIN</i>	13196 - 0662 LT
<i>Description</i>	PT LT 4, PL STR4 , IN THE BLK BOUNDED BY QUEEN ST, CHURCH ST, MILL ST, AND PINE ST, PART 1 & 2, 43R2427 ; S/T RO491164 ; MISSISSAUGA
<i>Address</i>	251 QUEEN ST S MISSISSAUGA
<i>PIN</i>	13123 - 0108 LT
<i>Description</i>	PART LOT 21 PLAN STR-1 AS IN RO879234 ; MISSISSAUGA
<i>Address</i>	228 QUEEN ST S MISSISSAUGA
<i>PIN</i>	13199 - 0578 LT
<i>Description</i>	PT LT 1 MAIDEN LANE & QUEEN ST PL STR4 STREETSVILLE PT 1, 43R10869 ; MISSISSAUGA
<i>Address</i>	MISSISSAUGA
<i>PIN</i>	13196 - 1051 LT
<i>Description</i>	PT LTS 3, 4 IN THE THIRD BLOCK EAST OF QUEEN ST ON SOUTH SIDE OF MAIN ST PL STR-4 DES PTS 34, 35, 36 PL 43R-33608; SUBJECT TO AN EASEMENT OVER PT 34 PL 43R-33608 IN FAVOUR OF PT LT 3 PL STR-4 DES PTS 31, 32, 33 PL 43R-33608 AS IN PR2001703; TOGETHER WITH AN EASEMENT OVER PT LT 3 PL STR-4 DES PT 33 PL 43R-33608 AS IN PR2001703; SUBJECT TO AN EASEMENT OVER PT 35 PL 43R-33608 IN FAVOUR OF PT LT 1 PL STR-4 DES PTS 1, 2 PL 43R-33608 AS IN PR2001703; SUBJECT TO AN EASEMENT OVER PT 35 PL 43R-33608 IN FAVOUR OF PT LTS 1, 2 PL STR-4 DES PTS 3, 4, 5, 6 PL 43R-33608 AS IN PR2001703; SUBJECT TO AN EASEMENT OVER PT 35 PL 43R-33608 IN FAVOUR OF PT LT 2 PL STR-4 DES PTS 7, 8, 9, 10, 11, 12 PL 43R-33608 AS IN PR2001703; SUBJECT TO AN EASEMENT OVER PT 35 PL 43R-33608 IN FAVOUR OF PT LT 2 PL STR-4 DES PTS 13, 14, 15, 16 PL 43R-33608 AS IN PR2001703; SUBJECT TO AN EASEMENT OVER PT 35 PL 43R-33608 IN FAVOUR OF PT LT 2 PL STR-4 DES PTS 17, 18, 19 PL 43R-33608 AS IN PR2001703; SUBJECT TO AN EASEMENT OVER PT 35 PL 43R-33608 IN FAVOUR OF PT LTS 2, 3 PL STR-4 DES PTS 20, 21, 22, 23 PL 43R-33608 AS IN PR2001703; SUBJECT TO AN EASEMENT OVER PT 35 PL 43R-33608 IN FAVOUR OF PT LT 3 PL STR-4 DES PTS 24, 25, 26, 27 PL 43R-33608 AS IN PR2001703; SUBJECT TO AN EASEMENT OVER PT 35 PL 43R-33608 IN FAVOUR OF PT LT 3 PL STR-4 DES PTS 28, 29, 30 PL 43R-33608 AS IN PR2001703; SUBJECT TO AN EASEMENT OVER PT 35 PL 43R-33608 IN FAVOUR OF PT LT 3 PL STR-4 DES PTS 31, 32, 33 PL 43R-33608 AS IN PR2001703; SUBJECT TO AN EASEMENT FOR ENTRY AS IN PR2142239; CITY OF MISSISSAUGA
<i>Address</i>	61 MAIN STREET MISSISSAUGA
<i>PIN</i>	13196 - 0704 LT
<i>Description</i>	PT LT 2, CON 4 WEST OF HURONTARIO ST TORONTO TWP , AS IN RO813109; CITY OF MISSISSAUGA

Properties

<i>Address</i>	371 QUEEN STREET SOUTH MISSISSAUGA
<i>PIN</i>	13122 - 0068 LT
<i>Description</i>	PT LT 2 CON 5 WHS TORONTO AS IN RO902863 (AKA PT LT 26, PL STR4) ; MISSISSAUGA
<i>Address</i>	354 QUEEN STREET SOUTH MISSISSAUGA
<i>PIN</i>	13196 - 0705 LT
<i>Description</i>	PT LT 2, CON 4 WEST OF HURONTARIO ST TORONTO TWP , AS IN RO1041038 ; MISSISSAUGA; SUBJECT TO AN EASEMENT IN GROSS OVER PARTS 3, 5 AND 6, PLAN 43R37325 AS IN PR3190245
<i>Address</i>	10 REID DRIVE MISSISSAUGA
<i>PIN</i>	13122 - 0059 LT
<i>Description</i>	PT LT 3 CON 5 WHS TORONTO AS IN RO432428 ; MISSISSAUGA
<i>Address</i>	340 QUEEN ST S MISSISSAUGA
<i>PIN</i>	13122 - 0054 LT
<i>Description</i>	PT LT 3 CON 5 WHS TORONTO AS IN RO1062617 ; MISSISSAUGA
<i>Address</i>	326 QUEEN ST S MISSISSAUGA
<i>PIN</i>	13196 - 0847 LT
<i>Description</i>	PT UNNAMED ST (AKA IVY ST), PL STR-3 , LYING E OF PTS 1 & 2, 43R14312 ; MISSISSAUGA
<i>Address</i>	MISSISSAUGA
<i>PIN</i>	13122 - 0047 LT
<i>Description</i>	PT LT 3 CON 5 WHS TORONTO AS IN ST9147 ; MISSISSAUGA
<i>Address</i>	MISSISSAUGA
<i>PIN</i>	13122 - 0194 LT
<i>Description</i>	PT LOT 3, BLOCK 3, PLAN STR4, DES AS PT 1, 43R31462, BOUNDED BY QUEEN ST., WILLIAM ST.(AKA BARRY AV), VICTORIA ST. & PRINCESS ST.; MISSISSAUGA.
<i>Address</i>	288 QUEEN STREET SOUTH MISSISSAUGA
<i>PIN</i>	13122 - 0028 LT
<i>Description</i>	PT LT 1 BLK 3 PL STR4 STREETSVILLE; PT LT 2 BLK 3 PL STR4 STREETSVILLE; PT LT 7 BLK 3 PL STR4 STREETSVILLE; PT LT 8 BLK 3 PL STR4 STREETSVILLE BOUNDED BY QUEEN ST, WILLIAM ST(AKA BARRY AV), VICTORIA ST AND PRINCESS ST, AS IN RO553721 ; ; SUBJECT TO EXECUTION 93-07552, IF ENFORCEABLE. ;; CITY OF MISSISSAUGA
<i>Address</i>	11 BARRY STREET MISSISSAUGA
<i>PIN</i>	13123 - 0112 LT
<i>Description</i>	PT JAMES GRAHAM LOT, PL STR-1 , AS IN RO722812 ; MISSISSAUGA ;
<i>Address</i>	242 QUEEN ST S MISSISSAUGA
<i>PIN</i>	13123 - 0107 LT
<i>Description</i>	PT LT 22, PL STR-1 , AS IN 204617VS ; MISSISSAUGA
<i>Address</i>	224 QUEEN STREET SOUTH MISSISSAUGA
<i>PIN</i>	13123 - 0102 LT
<i>Description</i>	PT LT 22, PL STR-1 , AS IN RO574151 ; MISSISSAUGA
<i>Address</i>	214 QUEEN STREET SOUTH MISSISSAUGA

Properties

<i>PIN</i>	13123 - 0076 LT
<i>Description</i>	PT LT 4, PL STR-1 , PART 5, 10 & 15 , RD304 , S/T & T/W RO703767 ; MISSISSAUGA
<i>Address</i>	180 QUEEN ST S MISSISSAUGA
<i>PIN</i>	13196 - 0648 LT
<i>Description</i>	CHURCH ST LYING BTN MAIN ST & THE S LIMIT OF LT 3, CON 4 WEST OF HURONTARIO ST TORONTO TWP BEING ; FIRSTLY ; CHURCH ST, PL STR3 , PT CHURCH ST, PL STR4 ; SECONDLY ; PT LT 3, 5, 6, 7 & 8, PL STR4 , W OF CHURCH ST BTN MAIN ST & PINE ST, PTS 3, 4 & 5, EXPROP PL 9361 ; PT LT 3 & 4, CON 4 WEST OF HURONTARIO ST TORONTO TWP , PTS 1 & 2, EXPROP PL 9361 ; S/T THE INTEREST OF JOHN EDMOND BRYANT & ANNIE HELEN BRYANT IN RO578860, IF ANY ; MISSISSAUGA; SUBJECT TO AN EASEMENT OVER PART CHURCH STREET ON PLAN STR-4, PLAN STR-3, DESIGNATED AS PART 1 ON REFERENCE PLAN 43R35686 IN FAVOUR OF PT TWP LT 92, THLD, AS IN AA90798; WELLAND AS IN PR3053365; SUBJECT TO AN EASEMENT OVER PART CHURCH STREET ON PLAN STR-4, PLAN STR-3, DESIGNATED AS PART 1 ON REFERENCE PLAN 43R35686 IN FAVOUR OF PT LOT 6, CON 6RF GLOUCESTER PART 1, 4R10265 & PART 2, 5R5963; GLOUCESTER AS IN PR3053365; SUBJECT TO AN EASEMENT OVER PART CHURCH STREET ON PLAN STR-4, PLAN STR-3, DESIGNATED AS PART 1 ON REFERENCE PLAN 43R35686 IN FAVOUR OF PT W1/2 LOT 30 CON 2 MARKHAM AS IN MA49406; RICHMOND HILL AS IN PR3053365; SUBJECT TO AN EASEMENT OVER PART 1, 43R37898 AS IN PR3236135; SUBJECT TO AN EASEMENT IN GROSS OVER PART CHURCH STREET PLAN STR-3 PARTS 2, 3, 4, 5 & 6 43R37898 AS IN PR3607879
<i>Address</i>	MISSISSAUGA
<i>PIN</i>	13196 - 0843 LT
<i>Description</i>	LANE, PL STR5; SUBJECT TO AN EASEMENT IN GROSS OVER PT 6, PL 43R34403 AS IN PR2191120; CITY OF MISSISSAUGA
<i>Address</i>	MISSISSAUGA
<i>PIN</i>	13196 - 1070 LT
<i>Description</i>	LOTS 1, 4 & 6, PLAN A-92 ; LOTS 2, 3, 6, 8, 9, 10 & 37, PLAN STR-5 ; PART LOTS 3 & 4, CON 4 WHS (TORONTO), AS IN 589454 ; PART LOT 3, CON 4 WHS (TORONTO), AS IN RO451659 EXCEPT PLAN STR3 AND EXCEPT LOTS 4, 5, 7 ALBERT ST AND GEORGE ST PLAN STR5 AND PART LOT 37 PLAN STR5 AS IN PART 2, PLAN 43R1692 AND EXCEPT PART 1, PLAN 43R1099; PART LOTS 3 & 4, CON 4 WHS (TORONTO)AS IN VS3600060; SAVE AND EXCEPT PARTS 1, 2 & 3, PLAN 43R36786; S/T DEBTS IN RO589454,; SUBJECT TO AN EASEMENT AS IN VS149869; SUBJECT TO AN EASEMENT AS IN VS277344; SUBJECT TO AN EASEMENT IN GROSS OVER PARTS 1, 2, 3, 4, 5, 7, PLAN 43R34403 AS IN PR2191120; SUBJECT TO AN EASEMENT IN GROSS OVER PART 1, PLAN 43R29491 AS IN PR1088538; TOGETHER WITH AN EASEMENT OVER PART LOTS 3,& 4, CON 4, (TORONTO), DES AS PARTS 1 2 & 3, PLAN 43R36786 AS IN PR2979406; SUBJECT TO AN EASEMENT IN GROSS OVER PART LOT 3 CONCESSION 4 WEST OF HURONTARIO STREET PARTS 8, 9, 10, 11, 12 & 13 43R37898 AS IN PR3607879; CITY OF MISSISSAUGA
<i>Address</i>	MISSISSAUGA
<i>PIN</i>	13122 - 0072 LT
<i>Description</i>	PT LT 2 CON 5 WHS TORONTO, DESIGNATED AS PART 1 ON PLAN 43R-40250; MISSISSAUGA
<i>Address</i>	366 QUEEN STREET SOUTH MISSISSAUGA
<i>PIN</i>	13122 - 0071 LT
<i>Description</i>	PT LT 2 CON 5 WHS TORONTO AS IN RO941689 (AKA LT 22, PL STR4); T/W RO941689 ; MISSISSAUGA
<i>Address</i>	364 QUEEN STREET SOUTH MISSISSAUGA
<i>PIN</i>	13196 - 0698 LT
<i>Description</i>	PT LT 2, CON 4 WEST OF HURONTARIO ST TORONTO TWP , AS IN TT72207 ; MISSISSAUGA
<i>Address</i>	347 QUEEN ST S MISSISSAUGA
<i>PIN</i>	13122 - 0057 LT
<i>Description</i>	PT LT 3 CON 5 WHS TORONTO PART 2 , 43R3452; CITY OF MISSISSAUGA

Properties

<i>Address</i>	334 QUEEN STREET SOUTH MISSISSAUGA
<i>PIN</i>	13196 - 0694 LT
<i>Description</i>	LT 4, PL STR-3 ; MISSISSAUGA
<i>Address</i>	337 QUEEN STREET SOUTH MISSISSAUGA
<i>PIN</i>	13196 - 0688 LT
<i>Description</i>	LT 9 & PT LT 10, PL STR-3 , AS IN 281294VS ; MISSISSAUGA
<i>Address</i>	323 QUEEN STREET SOUTH MISSISSAUGA
<i>PIN</i>	13196 - 0675 LT
<i>Description</i>	PT LT 18, PL STR-3 , AS IN VS394855 ; MISSISSAUGA
<i>Address</i>	283 QUEEN ST S MISSISSAUGA
<i>PIN</i>	13196 - 0663 LT
<i>Description</i>	LTS 5 & 6, PL STR4 , EXCEPT PT 4, EXPROP PL 9361, IN THE BLK BOUNDED BY QUEEN ST, MILL ST, CHURCH ST, AND PINE ST ; T/W RO1016576 ; MISSISSAUGA
<i>Address</i>	13 MILL ST MISSISSAUGA
<i>PIN</i>	13196 - 0641 LT
<i>Description</i>	LT 1, PL STR4 , IN THE BLK OF VILLAGE LTS BOUNDED BY CHURCH ST, MAIN ST, WYNDHAM ST, AND MILL ST ; MISSISSAUGA
<i>Address</i>	21 MAIN STREET MISSISSAUGA
<i>PIN</i>	13196 - 1048 LT
<i>Description</i>	PT LT 3 IN THE THIRD BLOCK EAST OF QUEEN ST ON SOUTH SIDE OF MAIN ST PL STR-4 DES PTS 24, 25, 26, 27 PL 43R-33608; SUBJECT TO AN EASEMENT OVER PT 25 PL 43R-33608 IN FAVOUR OF PT LTS 2, 3 PL STR-4 DES PTS 20, 21, 22, 23 PL 43R-33608 AS IN PR2001703; SUBJECT TO AN EASEMENT OVER PT 27 PL 43R-33608 IN FAVOUR OF PT LT 3 PL STR-4 DES PTS 28, 29, 30 PL 43R-33608 AS IN PR2001703; TOGETHER WITH AN EASEMENT OVER PT LT 3 PL STR-4 DES PT 29 PL 43R-33608 AS IN PR2001703; SUBJECT TO AN EASEMENT OVER PT 24 PL 43R-33608 IN FAVOUR OF PT LT 1 PL STR-4 DES PTS 1, 2 PL 43R-33608 AS IN PR2001703; SUBJECT TO AN EASEMENT OVER PT 24 PL 43R-33608 IN FAVOUR OF PT LTS 1, 2 PL STR-4 DES PTS 3, 4, 5, 6 PL 43R-33608 AS IN PR2001703; SUBJECT TO AN EASEMENT OVER PT 24 PL 43R-33608 IN FAVOUR OF PT LT 2 PL STR-4 DES PTS 7, 8, 9, 10, 11, 12 PL 43R-33608 AS IN PR2001703; SUBJECT TO AN EASEMENT OVER PT 24 PL 43R-33608 IN FAVOUR OF PT LT 2 PL STR-4 DES PTS 13, 14, 15, 16 PL 43R-33608 AS IN PR2001703; SUBJECT TO AN EASEMENT OVER PT 24 PL 43R-33608 IN FAVOUR OF PT LT 2 PL STR-4 DES PTS 17, 18, 19 PL 43R-33608 AS IN PR2001703; SUBJECT TO AN EASEMENT OVER PT 24 PL 43R-33608 IN FAVOUR OF PT LTS 2, 3 PL STR-4 DES PTS 20, 21, 22, 23 PL 43R-33608 AS IN PR2001703; TOGETHER WITH AN EASEMENT OVER PT LTS 3, 4 PL STR-4 DES PTS 28, 31, 35 PL 43R-33608 AS IN PR2001703; SUBJECT TO AN EASEMENT FOR ENTRY AS IN PR2072067; CITY OF MISSISSAUGA
<i>Address</i>	55 MAIN STREET MISSISSAUGA
<i>PIN</i>	13199 - 0574 LT
<i>Description</i>	PT LT 3 QUEEN ST PL STR4 STREETSVILLE PT 1, 43R15308; PT LT 4 QUEEN ST & WATER ST PL STR4 STREETSVILLE AS IN ST1974; LT 5 WATER ST & CHURCH ST PL STR4 STREETSVILLE; LT 6 CHURCH ST & MAIDEN LANE PL STR4 STREETSVILLE EXCEPT PT 1, 43R16049 & PT 39, 43R3261; CITY OF MISSISSAUGA
<i>Address</i>	170 CHURCH STREET MISSISSAUGA
<i>PIN</i>	13122 - 0073 LT
<i>Description</i>	PT LT 2 CON 5 WHS TORONTO AS IN ST6192 ; S/T ST6614 MISSISSAUGA
<i>Address</i>	370 QUEEN STREET SOUTH MISSISSAUGA
<i>PIN</i>	13122 - 0079 LT
<i>Description</i>	PT LT 2 CON 5 WHS TORONTO AS IN RO987795 (AKA PT LT 25 & 26, PL STR4);

Properties

	MISSISSAUGA
<i>Address</i>	356 QUEEN STREET SOUTH MISSISSAUGA
<i>PIN</i>	13196 - 0695 LT
<i>Description</i>	PART LOT 3, PLAN STR-3 , AS IN RO1088929; CITY OF MISSISSAUGA
<i>Address</i>	339 QUEEN ST S MISSISSAUGA
<i>PIN</i>	13122 - 0056 LT
<i>Description</i>	PT LT 3 CON 5 WHS TORONTO AS IN RO1025641 ; MISSISSAUGA
<i>Address</i>	330 QUEEN STREET SOUTH MISSISSAUGA
<i>PIN</i>	13122 - 0055 LT
<i>Description</i>	PART OF LOT 3 CON 5 WHS TORONTO AS IN VS54783; MISSISSAUGA
<i>Address</i>	328 QUEEN ST S MISSISSAUGA
<i>PIN</i>	13196 - 0671 LT
<i>Description</i>	PT LT 21, PL STR-3 DES PT 1 PL 43R-10548; TOGETHER WITH AN EASEMENT AS IN RO700815; CITY OF MISSISSAUGA
<i>Address</i>	271 QUEEN ST S MISSISSAUGA
<i>PIN</i>	13196 - 1060 LT
<i>Description</i>	PT LT 20, PL STR-3 , PART 2 & 3 , 43R10548 , S/T RO700815; CITY OF MISSISSAUGA
<i>Address</i>	MISSISSAUGA
<i>PIN</i>	13123 - 0100 LT
<i>Description</i>	PT LT 22, PL STR-1 , AS IN 206292VS ; S/T & T/W 206292VS; CITY OF MISSISSAUGA
<i>Address</i>	208 QUEEN STREET SOUTH MISSISSAUGA
<i>PIN</i>	13123 - 0084 LT
<i>Description</i>	PT LT 1, PL STR-1 , AS IN RO461478 ; MISSISSAUGA
<i>Address</i>	206 QUEEN STREET SOUTH MISSISSAUGA
<i>PIN</i>	13123 - 0082 LT
<i>Description</i>	LT 2, PL STR-1 ; PT LT 1 & 10, PL STR-1 , AS IN 71245VS ; S/T RO1043526 S/T EASE IN FAVOUR OF ROGERS CABLE INC. AS IN PR196111.; CITY OF MISSISSAUGA
<i>Address</i>	200 QUEEN ST S MISSISSAUGA
<i>PIN</i>	13196 - 0640 LT
<i>Description</i>	PT LTS 2 & 3, PL STR4 , IN THE BLK BOUNDED BY MAIN ST, WYNDHAM ST, MILL ST, AND CHURCH ST AS IN RO1085721 ; MISSISSAUGA
<i>Address</i>	25 MAIN STREET MISSISSAUGA
<i>PIN</i>	13196 - 0849 LT
<i>Description</i>	PT LT 2, PL STR4 , IN THE BLK BOUNDED BY MAIN ST, WYNDHAM ST, MILL ST, AND CHURCH ST AS IN ST2206 ; MISSISSAUGA
<i>Address</i>	MISSISSAUGA
<i>PIN</i>	13122 - 0081 LT
<i>Description</i>	PT LT 2 CON 5 WHS TORONTO AS IN RO1068728; (AKA PT LT 23 & PT JANE ST PL STR4); S/T RO1068728; CITY OF MISSISSAUGA
<i>Address</i>	362 A QUEEN STREET SOUTH MISSISSAUGA
<i>PIN</i>	13122 - 0069 LT

Properties

<i>Description</i>	PT LT 2 CON 5 WHS TORONTO AS IN VS170290 (AKA PT LT 24 & 25, PL STR4) ; MISSISSAUGA
<i>Address</i>	360 QUEEN STREET SOUTH MISSISSAUGA
<i>PIN</i>	13196 - 0703 LT
<i>Description</i>	PT LT 2, CON 4 WEST OF HURONTARIO ST TORONTO TWP , AS IN RO697443; CITY OF MISSISSAUGA
<i>Address</i>	365 QUEEN STREET SOUTH MISSISSAUGA
<i>PIN</i>	13196 - 0702 LT
<i>Description</i>	PT LT 2, CON 4 WEST OF HURONTARIO ST TORONTO TWP , AS IN 355228VS ; MISSISSAUGA; SUBJECT TO AN EASEMENT IN GROSS OVER PART 2, RD249 AS IN PR2972668
<i>Address</i>	361 QUEEN ST S MISSISSAUGA
<i>PIN</i>	13196 - 0701 LT
<i>Description</i>	PT LT 2, CON 4 WEST OF HURONTARIO ST TORONTO TWP , AS IN 112402VS ; MISSISSAUGA
<i>Address</i>	357 QUEEN STREET SOUTH MISSISSAUGA
<i>PIN</i>	13196 - 0707 LT
<i>Description</i>	PT LT 2, CON 4 WEST OF HURONTARIO ST TORONTO TWP, AS IN RO1111326; S/T 92567VS; CITY OF MISSISSAUGA
<i>Address</i>	18 REID DR MISSISSAUGA
<i>PIN</i>	13196 - 0697 LT
<i>Description</i>	LT 1, PL STR-3 ; MISSISSAUGA
<i>Address</i>	345 QUEEN ST S MISSISSAUGA
<i>PIN</i>	13122 - 0078 LT
<i>Description</i>	PT LT 3 CON 5 WHS TORONTO AS IN RO1038767; CITY OF MISSISSAUGA
<i>Address</i>	332 QUEEN STREET SOUTH MISSISSAUGA
<i>PIN</i>	19118 - 0001 LT
<i>Description</i>	UNIT 1, LEVEL 1, PEEL CONDOMINIUM PLAN NO. 118 ; PT LT 2 CON 4 W HURONTARIO ST (ORIG TWP TORONTO, FORMERLY TOWN STREETSVILLE), PTS 1, 2 & 4 43R3369, MORE FULLY DESCRIBED IN SCHEDULE 'A' OF DECLARATION LT102792 AS AMENDED BY LT181566 ; S/T LT279052; CITY OF MISSISSAUGA
<i>Address</i>	1 UNIT 24 REID DRIVE MISSISSAUGA
<i>PIN</i>	19118 - 0002 LT
<i>Description</i>	UNIT 2, LEVEL 1, PEEL CONDOMINIUM PLAN NO. 118 ; PT LT 2 CON 4 W HURONTARIO ST (ORIG TWP TORONTO, FORMERLY TOWN STREETSVILLE), PTS 1, 2 & 4 43R3369, MORE FULLY DESCRIBED IN SCHEDULE 'A' OF DECLARATION LT102792 AS AMENDED BY LT181566 ; S/T LT279052 MISSISSAUGA
<i>Address</i>	2 UNIT 24 REID DR MISSISSAUGA
<i>PIN</i>	19118 - 0003 LT
<i>Description</i>	UNIT 3, LEVEL 1, PEEL CONDOMINIUM PLAN NO. 118 ; PT LT 2 CON 4 W HURONTARIO ST (ORIG TWP TORONTO, FORMERLY TOWN STREETSVILLE), PTS 1, 2 & 4 43R3369, MORE FULLY DESCRIBED IN SCHEDULE 'A' OF DECLARATION LT102792 AS AMENDED BY LT181566 ; S/T LT279052 MISSISSAUGA
<i>Address</i>	3 UNIT 24 REID DR MISSISSAUGA

Properties

<i>PIN</i>	19118 - 0004 LT
<i>Description</i>	UNIT 4, LEVEL 1, PEEL CONDOMINIUM PLAN NO. 118 ; PT LT 2 CON 4 W HURONTARIO ST (ORIG TWP TORONTO, FORMERLY TOWN STREETSVILLE), PTS 1, 2 & 4 43R3369, MORE FULLY DESCRIBED IN SCHEDULE 'A' OF DECLARATION LT102792 AS AMENDED BY LT181566 ; S/T LT279052 MISSISSAUGA
<i>Address</i>	4 UNIT 24 REID DRIVE MISSISSAUGA
<i>PIN</i>	19118 - 0005 LT
<i>Description</i>	UNIT 5, LEVEL 1, PEEL CONDOMINIUM PLAN NO. 118 ; PT LT 2 CON 4 W HURONTARIO ST (ORIG TWP TORONTO, FORMERLY TOWN STREETSVILLE), PTS 1, 2 & 4 43R3369, MORE FULLY DESCRIBED IN SCHEDULE 'A' OF DECLARATION LT102792 AS AMENDED BY LT181566 ; S/T LT279052; CITY OF MISSISSAUGA
<i>Address</i>	5 UNIT 24 REID DRIVE MISSISSAUGA
<i>PIN</i>	19118 - 0006 LT
<i>Description</i>	UNIT 6, LEVEL 1, PEEL CONDOMINIUM PLAN NO. 118 ; PT LT 2 CON 4 W HURONTARIO ST (ORIG TWP TORONTO, FORMERLY TOWN STREETSVILLE), PTS 1, 2 & 4 43R3369, MORE FULLY DESCRIBED IN SCHEDULE 'A' OF DECLARATION LT102792 AS AMENDED BY LT181566 ; S/T LT279052; CITY OF MISSISSAUGA
<i>Address</i>	6 TOWNHOUSE 24 REID DRIVE MISSISSAUGA
<i>PIN</i>	19118 - 0007 LT
<i>Description</i>	UNIT 7, LEVEL 1, PEEL CONDOMINIUM PLAN NO. 118 ; PT LT 2 CON 4 W HURONTARIO ST (ORIG TWP TORONTO, FORMERLY TOWN STREETSVILLE), PTS 1, 2 & 4 43R3369, MORE FULLY DESCRIBED IN SCHEDULE 'A' OF DECLARATION LT102792 AS AMENDED BY LT181566 ; S/T LT279052; CITY OF MISSISSAUGA
<i>Address</i>	7 UNIT 24 REID DRIVE MISSISSAUGA
<i>PIN</i>	19118 - 0008 LT
<i>Description</i>	UNIT 8, LEVEL 1, PEEL CONDOMINIUM PLAN NO. 118 ; PT LT 2 CON 4 W HURONTARIO ST (ORIG TWP TORONTO, FORMERLY TOWN STREETSVILLE), PTS 1, 2 & 4 43R3369, MORE FULLY DESCRIBED IN SCHEDULE 'A' OF DECLARATION LT102792 AS AMENDED BY LT181566 ; S/T LT279052 MISSISSAUGA
<i>Address</i>	8 UNIT 24 REID DRIVE MISSISSAUGA
<i>PIN</i>	19118 - 0009 LT
<i>Description</i>	UNIT 9, LEVEL 1, PEEL CONDOMINIUM PLAN NO. 118 ; PT LT 2 CON 4 W HURONTARIO ST (ORIG TWP TORONTO, FORMERLY TOWN STREETSVILLE), PTS 1, 2 & 4 43R3369, MORE FULLY DESCRIBED IN SCHEDULE 'A' OF DECLARATION LT102792 AS AMENDED BY LT181566 ; S/T LT279052 MISSISSAUGA
<i>Address</i>	9 UNIT 24 REID DRIVE MISSISSAUGA
<i>PIN</i>	19118 - 0010 LT
<i>Description</i>	UNIT 10, LEVEL 1, PEEL CONDOMINIUM PLAN NO. 118 ; PT LT 2 CON 4 W HURONTARIO ST (ORIG TWP TORONTO, FORMERLY TOWN STREETSVILLE), PTS 1, 2 & 4 43R3369, MORE FULLY DESCRIBED IN SCHEDULE 'A' OF DECLARATION LT102792 AS AMENDED BY LT181566 ; S/T LT279052 MISSISSAUGA
<i>Address</i>	10 UNIT 24 REID DR MISSISSAUGA
<i>PIN</i>	19118 - 0011 LT
<i>Description</i>	UNIT 11, LEVEL 1, PEEL CONDOMINIUM PLAN NO. 118 ; PT LT 2 CON 4 W HURONTARIO ST (ORIG TWP TORONTO, FORMERLY TOWN STREETSVILLE), PTS 1, 2 & 4 43R3369, MORE FULLY DESCRIBED IN SCHEDULE 'A' OF DECLARATION LT102792 AS AMENDED BY LT181566 ; S/T LT279052 MISSISSAUGA
<i>Address</i>	11 UNIT

Properties

	24 REID DRIVE MISSISSAUGA
<i>PIN</i>	19118 - 0012 LT
<i>Description</i>	UNIT 12, LEVEL 1, PEEL CONDOMINIUM PLAN NO. 118 ; PT LT 2 CON 4 W HURONTARIO ST (ORIG TWP TORONTO, FORMERLY TOWN STREETSVILLE), PTS 1, 2 & 4 43R3369, MORE FULLY DESCRIBED IN SCHEDULE 'A' OF DECLARATION LT102792 AS AMENDED BY LT181566 ; S/T LT279052 MISSISSAUGA
<i>Address</i>	12 UNIT 24 REID DRIVE MISSISSAUGA
<i>PIN</i>	19118 - 0013 LT
<i>Description</i>	UNIT 13, LEVEL 1, PEEL CONDOMINIUM PLAN NO. 118 ; PT LT 2 CON 4 W HURONTARIO ST (ORIG TWP TORONTO, FORMERLY TOWN STREETSVILLE), PTS 1, 2 & 4 43R3369, MORE FULLY DESCRIBED IN SCHEDULE 'A' OF DECLARATION LT102792 AS AMENDED BY LT181566 ; S/T LT279052; CITY OF MISSISSAUGA
<i>Address</i>	13 UNIT 24 REID DR MISSISSAUGA
<i>PIN</i>	19118 - 0014 LT
<i>Description</i>	UNIT 14, LEVEL 1, PEEL CONDOMINIUM PLAN NO. 118 ; PT LT 2 CON 4 W HURONTARIO ST (ORIG TWP TORONTO, FORMERLY TOWN STREETSVILLE), PTS 1, 2 & 4 43R3369, MORE FULLY DESCRIBED IN SCHEDULE 'A' OF DECLARATION LT102792 AS AMENDED BY LT181566 ; S/T LT279052 MISSISSAUGA
<i>Address</i>	14 UNIT 24 REID DR MISSISSAUGA
<i>PIN</i>	19118 - 0015 LT
<i>Description</i>	UNIT 15, LEVEL 1, PEEL CONDOMINIUM PLAN NO. 118 ; PT LT 2 CON 4 W HURONTARIO ST (ORIG TWP TORONTO, FORMERLY TOWN STREETSVILLE), PTS 1, 2 & 4 43R3369, MORE FULLY DESCRIBED IN SCHEDULE 'A' OF DECLARATION LT102792 AS AMENDED BY LT181566 ; S/T LT279052; CITY OF MISSISSAUGA
<i>Address</i>	15 UNIT 24 REID DRIVE MISSISSAUGA
<i>PIN</i>	19118 - 0016 LT
<i>Description</i>	UNIT 16, LEVEL 1, PEEL CONDOMINIUM PLAN NO. 118 ; PT LT 2 CON 4 W HURONTARIO ST (ORIG TWP TORONTO, FORMERLY TOWN STREETSVILLE), PTS 1, 2 & 4 43R3369, MORE FULLY DESCRIBED IN SCHEDULE 'A' OF DECLARATION LT102792 AS AMENDED BY LT181566 ; S/T LT279052; CITY OF MISSISSAUGA
<i>Address</i>	16 UNIT 24 REID DRIVE MISSISSAUGA
<i>PIN</i>	19118 - 0017 LT
<i>Description</i>	UNIT 17, LEVEL 1, PEEL CONDOMINIUM PLAN NO. 118 ; PT LT 2 CON 4 W HURONTARIO ST (ORIG TWP TORONTO, FORMERLY TOWN STREETSVILLE), PTS 1, 2 & 4 43R3369, MORE FULLY DESCRIBED IN SCHEDULE 'A' OF DECLARATION LT102792 AS AMENDED BY LT181566 ; S/T LT279052 MISSISSAUGA
<i>Address</i>	17 UNIT 24 REID DRIVE MISSISSAUGA
<i>PIN</i>	19118 - 0018 LT
<i>Description</i>	UNIT 18, LEVEL 1, PEEL CONDOMINIUM PLAN NO. 118 ; PT LT 2 CON 4 W HURONTARIO ST (ORIG TWP TORONTO, FORMERLY TOWN STREETSVILLE), PTS 1, 2 & 4 43R3369, MORE FULLY DESCRIBED IN SCHEDULE 'A' OF DECLARATION LT102792 AS AMENDED BY LT181566 ; S/T LT279052 MISSISSAUGA; CITY OF MISSISSAUGA
<i>Address</i>	18 UNIT 24 REID DRIVE MISSISSAUGA
<i>PIN</i>	19118 - 0019 LT
<i>Description</i>	UNIT 19, LEVEL 1, PEEL CONDOMINIUM PLAN NO. 118 ; PT LT 2 CON 4 W HURONTARIO ST (ORIG TWP TORONTO, FORMERLY TOWN STREETSVILLE), PTS

Properties

<i>Address</i>	1, 2 & 4 43R3369, MORE FULLY DESCRIBED IN SCHEDULE 'A' OF DECLARATION LT102792 AS AMENDED BY LT181566 ; S/T LT279052; CITY OF MISSISSAUGA 19 UNIT 24 REID DRIVE MISSISSAUGA
<i>PIN</i>	19118 - 0020 LT
<i>Description</i>	UNIT 20, LEVEL 1, PEEL CONDOMINIUM PLAN NO. 118 ; PT LT 2 CON 4 W HURONTARIO ST (ORIG TWP TORONTO, FORMERLY TOWN STREETSVILLE), PTS 1, 2 & 4 43R3369, MORE FULLY DESCRIBED IN SCHEDULE 'A' OF DECLARATION LT102792 AS AMENDED BY LT181566 ; S/T LT279052 MISSISSAUGA
<i>Address</i>	20 UNIT 24 REID DRIVE MISSISSAUGA
<i>PIN</i>	19118 - 0021 LT
<i>Description</i>	UNIT 21, LEVEL 1, PEEL CONDOMINIUM PLAN NO. 118 ; PT LT 2 CON 4 W HURONTARIO ST (ORIG TWP TORONTO, FORMERLY TOWN STREETSVILLE), PTS 1, 2 & 4 43R3369, MORE FULLY DESCRIBED IN SCHEDULE 'A' OF DECLARATION LT102792 AS AMENDED BY LT181566 ; S/T LT279052; CITY OF MISSISSAUGA
<i>Address</i>	21 UNIT 24 REID DRIVE MISSISSAUGA
<i>PIN</i>	19118 - 0022 LT
<i>Description</i>	UNIT 22, LEVEL 1, PEEL CONDOMINIUM PLAN NO. 118 ; PT LT 2 CON 4 W HURONTARIO ST (ORIG TWP TORONTO, FORMERLY TOWN STREETSVILLE), PTS 1, 2 & 4 43R3369, MORE FULLY DESCRIBED IN SCHEDULE 'A' OF DECLARATION LT102792 AS AMENDED BY LT181566 ; S/T LT279052 MISSISSAUGA
<i>Address</i>	22 UNIT 24 REID DRIVE MISSISSAUGA
<i>PIN</i>	19118 - 0023 LT
<i>Description</i>	UNIT 23, LEVEL 1, PEEL CONDOMINIUM PLAN NO. 118 ; PT LT 2 CON 4 W HURONTARIO ST (ORIG TWP TORONTO, FORMERLY TOWN STREETSVILLE), PTS 1, 2 & 4 43R3369, MORE FULLY DESCRIBED IN SCHEDULE 'A' OF DECLARATION LT102792 AS AMENDED BY LT181566 ; S/T LT279052 MISSISSAUGA
<i>Address</i>	23 UNIT 24 REID DRIVE MISSISSAUGA
<i>PIN</i>	13122 - 0053 LT
<i>Description</i>	PT LT 3 CON 5 WHS TORONTO AS IN ST7043 EXCEPT PT 6, 43R2640 AND RO750961 ; MISSISSAUGA
<i>Address</i>	324 QUEEN STREET SOUTH MISSISSAUGA
<i>PIN</i>	13122 - 0052 LT
<i>Description</i>	PT LT 3 CON 5 WHS TORONTO AS IN RO750961 ; MISSISSAUGA
<i>Address</i>	322 QUEEN ST S MISSISSAUGA
<i>PIN</i>	13122 - 0051 LT
<i>Description</i>	PT LT 3 CON 5 WHS TORONTO AS IN VS402229; S/T DEBTS IN VS402229, S/T VS402229 ; MISSISSAUGA
<i>Address</i>	318 QUEEN ST S MISSISSAUGA
<i>PIN</i>	13196 - 0690 LT
<i>Description</i>	LTS 7 & 8, PL STR-3 ; MISSISSAUGA
<i>Address</i>	327 QUEEN ST S MISSISSAUGA
<i>PIN</i>	13196 - 0678 LT
<i>Description</i>	LTS 42, 43, 44 & 45, PL STR-3 ; MISSISSAUGA
<i>Address</i>	MISSISSAUGA

Properties

<i>PIN</i>	13196 - 0830 LT
<i>Description</i>	PT LT 10, PL STR-3 , AS IN RO918002 MISSISSAUGA
<i>Address</i>	319 QUEEN STREET SOUTH MISSISSAUGA
<i>PIN</i>	13196 - 0687 LT
<i>Description</i>	LT 11, PL STR-3 ; MISSISSAUGA
<i>Address</i>	317 QUEEN STREET SOUTH MISSISSAUGA
<i>PIN</i>	13122 - 0046 LT
<i>Description</i>	PT LT 3 CON 5 WHS TORONTO PTS 8, 9 & 10 , 43R20707 ; MISSISSAUGA
<i>Address</i>	302 QUEEN STREET SOUTH MISSISSAUGA
<i>PIN</i>	13196 - 0940 LT
<i>Description</i>	PT LT 13 PL STR-3 DES PT 1 PL 43R27879 MISSISSAUGA
<i>Address</i>	309 QUEEN STREET SOUTH MISSISSAUGA
<i>PIN</i>	13122 - 0034 LT
<i>Description</i>	PT LT 4 BLK 3 PL STR4 STREETSVILLE BOUNDED BY QUEEN ST, WILLIAM ST(AKA BARRY AV), VICTORIA ST AND PRINCESS ST AS IN RO998903; CITY OF MISSISSAUGA
<i>Address</i>	292 QUEEN STREET SOUTH MISSISSAUGA
<i>PIN</i>	13196 - 0682 LT
<i>Description</i>	PT LT 3, CON 4WHS(TOR.TWP.) , AS IN TT5018 ; MISSISSAUGA
<i>Address</i>	MISSISSAUGA
<i>PIN</i>	13123 - 0111 LT
<i>Description</i>	PT LT 21 & PT JAMES GRAHAM LT, PL STR-1 , AS IN RO560258 S/T AS IN 206296VS ; MISSISSAUGA
<i>Address</i>	238 QUEEN STREET SOUTH MISSISSAUGA
<i>PIN</i>	13123 - 0080 LT
<i>Description</i>	PT LT 4, PL STR-1 , PART 1, 6 & 11 , RD304 , ST & T/W RO727534 ; MISSISSAUGA
<i>Address</i>	188 QUEEN STREET SOUTH MISSISSAUGA
<i>PIN</i>	13196 - 1042 LT
<i>Description</i>	PT LT 2, IN THE THIRD BLK EAST OF QUEEN ST ON THE SOUTH SIDE OF MAIN ST PL STR-4 DES PTS 7, 8 PL 43R-33608; TOGETHER WITH AN EASEMENT OVER PT LT 2 PL STR-4 DES PT 14 PL 43R-33608 AS IN PR2001703; SUBJECT TO AN EASEMENT OVER PT 7 PL 43R-33608 IN FAVOUR OF PT LT 1 PL STR-4 DES PTS 1, 2 PL 43R-33608 AS IN PR2001703; SUBJECT TO AN EASEMENT OVER PT 7 PL 43R-33608 IN FAVOUR OF PTS LTS 1, 2 PL STR-4 DES PTS 3, 4, 5, 6 PL 43R-33608 AS IN PR2001703; TOGETHER WITH AN EASEMENT OVER PT LTS 2, 3, 4 PL STR-4 DES PTS 13, 17, 20, 23, 24, 28, 31, 35 PL 43R-33608 AS IN PR2001703; SUBJECT TO AN EASEMENT FOR ENTRY UNTIL 2016/06/23 AS IN PR2024691; CITY OF MISSISSAUGA
<i>Address</i>	47 MAIN STREET MISSISSAUGA
<i>PIN</i>	13196 - 1043 LT
<i>Description</i>	PT LT 2 IN THE THIRD BLK EAST OF QUEEN ST ON THE SOUTH SIDE OF MAIN ST PL STR-4 DES PTS 9, 10, 11, 12 PL 43R-33608; SUBJECT TO AN EASEMENT OVER PT 10 PL 43R-33608 IN FAVOUR OF PT LT 2 PL STR-4 DES PTS 13, 14, 15, 16 PL 43R-33608 AS IN PR2001703; TOGETHER WITH AN EASEMENT OVER PT LT 2 PL STR-4 DES PT 14 PL 43R-33608 AS IN PR2001703; SUBJECT TO AN EASEMENT OVER PT 12 PL 43R-33608 IN FAVOUR OF PT LT 1 PL STR-4 DES PTS 1, 2 PL 43R-33608 AS IN PR2001703; SUBJECT TO AN EASEMENT OVER PT 12 PL 43R-33608 IN FAVOUR OF PT LTS 1, 2 PL STR-4 DES PTS 3, 4, 5, 6 PL 43R-33608 AS IN PR2001703; TOGETHER WITH AN EASEMENT OVER PT LTS 2, 3, 4 PL STR-4 DES PTS 13, 17, 20, 23, 24, 28, 31, 35 PL 43R-33608 AS IN PR2001703; SUBJECT TO

Properties

	AN EASEMENT FOR ENTRY UNTIL 2016/06/23 AS IN PR2024691; CITY OF MISSISSAUGA
<i>Address</i>	47 MAIN STREET MISSISSAUGA
<i>PIN</i>	13196 - 1038 LT
<i>Description</i>	PART LOT 19, PLAN STR-3 DES AS PARTS 3, 4, 5, 6, AND 7 PLAN 43R33725; SUBJECT TO AN EASEMENT IN GROSS OVER PART LOT 19, PLAN STR-3, DES AS PTS 3 AND 4, PLAN 43R33725 AS IN PR1968356; SUBJECT TO AN EASEMENT OVER PRTS 4 AND 6, PLAN 43R33725 IN FAVOUR OF PART OF LOT 19, PLAN STR-3 DES AS PTS 1 AND 2, PLAN 43R33725 AS IN PR1972815; CITY OF MISSISSAUGA
<i>Address</i>	281 QUEEN STREET SOUTH MISSISSAUGA
<i>PIN</i>	13196 - 1062 LT
<i>Description</i>	PART LOT 19, PLAN STR-3 DES AS PARTS 1 AND 2, PLAN 43R33725; SUBJECT TO AN EASEMENT IN GROSS OVER PART 2, PLAN 43R33725 AS IN PR1968356; TOGETHER WITH AN EASEMENT OVER PART LOT 19, PLAN STR-3, DES PTS 4 AND 6, PLAN 43R33725 AS IN PR1972815; CITY OF MISSISSAUGA
<i>Address</i>	MISSISSAUGA
<i>PIN</i>	13122 - 0023 LT
<i>Description</i>	LT 3 BLK 1 PL STR4 STREETSVILLE BOUNDED BY QUEEN ST, THOMAS ST, VICTORIA ST & WILLIAM ST(AKA BARRY AV);; CITY OF MISSISSAUGA
<i>Address</i>	264 QUEEN ST S MISSISSAUGA
<i>PIN</i>	13196 - 0831 LT
<i>Description</i>	PT LT 29 & 30, PL STR-3 , AS IN RO1075680 ; MISSISSAUGA
<i>Address</i>	282 CHURCH STREET MISSISSAUGA
<i>PIN</i>	13122 - 0022 LT
<i>Description</i>	LT 2 BLK 1 PL STR4 STREETSVILLE; PT LT 1 BLK 1 PL STR4 STREETSVILLE; PT LT 8 BLK 1 PL STR4 STREETSVILLE; PT LT 9 BLK 1 PL STR4 STREETSVILLE BOUNDED BY QUEEN ST, THOMAS ST, VICTORIA ST AND WILLIAM ST(AKA BARRY AV) AS IN RO559842 EXCEPT RO788975;; CITY OF MISSISSAUGA
<i>Address</i>	262 QUEEN ST S MISSISSAUGA
<i>PIN</i>	13122 - 0021 LT
<i>Description</i>	PT LT 1 BLK 1 PL STR4 STREETSVILLE; PT LT 2 BLK 1 PL STR4 STREETSVILLE BOUNDED BY QUEEN ST, THOMAS ST, VICTORIA ST AND WILLIAM ST (AKA BARRY AV) AS IN RO776558; S/T RO776558 ; S/T EASEMENT IN GROSS OVER PT 1 PL 43R-30428, AS IN PR983548.; CITY OF MISSISSAUGA
<i>Address</i>	MISSISSAUGA
<i>PIN</i>	13122 - 0020 LT
<i>Description</i>	PT LT 1 BLK 1 PL STR4 STREETSVILLE BOUNDED BY QUEEN ST, THOMAS ST, VICTORIA ST AND WILLIAM ST(AKA BARRY AV) AS IN RO581155; T/W RO581155; CITY OF MISSISSAUGA
<i>Address</i>	248 QUEEN ST SOUTH MISSISSAUGA
<i>PIN</i>	13196 - 0669 LT
<i>Description</i>	LT 26, PL STR-3 ; PT LT 20, 21, 22, 25, & 27, PL STR-3 , AS IN RO933353 ; MISSISSAUGA
<i>Address</i>	270 CHURCH ST MISSISSAUGA
<i>PIN</i>	13123 - 0109 LT
<i>Description</i>	PT LT 21, PL STR-1 , AS IN RO935028 ; MISSISSAUGA
<i>Address</i>	232 QUEEN ST S MISSISSAUGA
<i>PIN</i>	13123 - 0129 LT

Properties

Description PT LT 20, 21, PL STR-1 , AS IN ST431 EXCEPT ST1388, ST3754, ST5697, RO879234, RO935028, RO856750, RO560258, RO1089723, RO1081030, AND RO1058839 ;
MISSISSAUGA

Address MISSISSAUGA

PIN 13196 - 0668 LT

Description PT LT 24 & 25, PL STR-3 , AS IN 266071VS, S/T 16670VS ; MISSISSAUGA

Address 9 OLD PINE STREET
MISSISSAUGA

PIN 13123 - 0106 LT

Description PT LT 22, PL STR-1 , AS IN RO1096197 (SECONDLY) ; T/W RO1096197 ;
MISSISSAUGA

Address 222 QUEEN ST. SOUTH
MISSISSAUGA

PIN 13196 - 0661 LT

Description LT 3, PL STR4 , & PT LTS 2 & 4, PL STR4, IN THE BLK BOUNDED BY QUEEN ST,
MILL ST, CHURCH ST, AND PINE ST, PART 1 & 2, 43R18965 ; S/T & T/W RO992006 ;
MISSISSAUGA

Address 247 A QUEEN ST S
MISSISSAUGA

PIN 13196 - 0660 LT

Description PT LT 2, PL STR4 , IN THE SECOND BLK E OF MAIN ST, BOUNDED BY QUEEN ST,
MILL ST, CHURCH ST, AND PINE ST AS IN RO512681; MISSISSAUGA

Address 239 QUEEN STREET SOUTH
MISSISSAUGA

PIN 13123 - 0101 LT

Description PT LT 22, PL STR-1 , AS IN RO549589 ; S/T & T/W RO549589 ; MISSISSAUGA

Address 212 QUEEN ST S
MISSISSAUGA

PIN 13196 - 0664 LT

Description LTS 7 & 8, PL STR4 , EXCEPT PT 5, EXPROP PL 9361, IN THE BLK BOUNDED BY
QUEEN ST, MILL ST, CHURCH ST, AND PINE ST ; S/T & T/W ST8237 ; MISSISSAUGA

Address 250 CHURCH STREET
MISSISSAUGA

PIN 13196 - 0659 LT

Description PT LT 1, PL STR4 , IN THE SECOND BLK, SOUTHEASTERLY FROM MAIN ST AS IN
RO1019697 ; MISSISSAUGA

Address 235 QUEEN ST S
MISSISSAUGA

PIN 13196 - 0654 LT

Description PT LT 1, PL STR4 , IN THE BLK BOUNDED BY QUEEN ST, MAIN ST, CHURCH ST,
AND MILL ST AS IN RO932780 ; MISSISSAUGA

Address 221 QUEEN STREET SOUTH
MISSISSAUGA

PIN 13196 - 0655 LT

Description PT LT 1, PL STR4 , IN THE BLK BOUNDED BY QUEEN ST, MAIN ST, CHURCH ST,
AND MILL ST AS IN RO702030 ; MISSISSAUGA

Address 223 QUEEN ST S
MISSISSAUGA

PIN 13196 - 0823 LT

Description PT LT 2, PL STR4 , IN THE BLK BOUNDED BY QUEEN ST, MAIN ST, CHURCH ST,
AND MILL ST AS IN RO1023181 ; MISSISSAUGA

Address 12 MILL ST
MISSISSAUGA

PIN 13196 - 0653 LT

Properties

<i>Description</i>	PT LT 1, PL STR4 , IN THE BLK BOUNDED BY QUEEN ST, MAIN ST, MILL ST, AND CHURCH ST AS IN RO898698 ; MISSISSAUGA
<i>Address</i>	217 QUEEN ST S MISSISSAUGA
<i>PIN</i>	13123 - 0083 LT
<i>Description</i>	PT LT 1, PL STR-1 , AS IN ST4044 & ST7580 ; MISSISSAUGA
<i>Address</i>	204 QUEEN ST S MISSISSAUGA
<i>PIN</i>	13196 - 1016 LT
<i>Description</i>	PT LT 4 CON 4 WHS (TOR TWP) DES PT 11 PL 43R25777 MISSISSAUGA
<i>Address</i>	MISSISSAUGA
<i>PIN</i>	13196 - 1021 LT
<i>Description</i>	PT LT 4 CON 4 WHS (TOR TWP) DES PTS 21, 22, 23, 24, 25,26 PL 43R23512 MISSISSAUGA S/T EASEMENT IN FAVOUR OF ENERSOURCE HYDRO MISSISSAUGA INC. OVER PT LT 4 CON 4 WHS DES PTS 24,25 PL 43R23512 AS IN PR378849. S/T EASEMENT IN FAVOUR OF THE CORPORATION OF THE CITY OF MISSISSAUGA OVER PT LT 4 CON 4 WHS DES PT 22 PL 43R23512 AS IN PR378852.
<i>Address</i>	239 CHURCH STREET MISSISSAUGA
<i>PIN</i>	13196 - 0652 LT
<i>Description</i>	PT LT 1, PL STR4 , ON THE SE SIDE OF MAIN ST, IN THE BLK BOUNDED BY MAIN ST, MILL ST, CHURCH ST AND QUEEN ST AS IN RO1051345 ; MISSISSAUGA
<i>Address</i>	9 MAIN ST MISSISSAUGA
<i>PIN</i>	13196 - 0651 LT
<i>Description</i>	PT LT 2, PL STR4 , IN THE BLK BOUNDED BY QUEEN ST, MAIN ST, CHURCH ST, AND MILL ST AS IN RO760972 ; MISSISSAUGA
<i>Address</i>	11 MAIN ST MISSISSAUGA
<i>PIN</i>	13196 - 1012 LT
<i>Description</i>	PT LT 4 CON 4 WHS (TOR TWP) DES PTS 6,7 PL 43R25777 MISSISSAUGA S/T EASEMENT IN FAVOUR OF THE CORPORATION OF THE CITY OF MISSISSAUGA OVER PT LT 4 CON 4 WHS DES PT 7 PL 43R25777 AS IN PR378855.
<i>Address</i>	233 CHURCH STREET MISSISSAUGA
<i>PIN</i>	13196 - 1017 LT
<i>Description</i>	PT LT 4 CON 4 WHS (TOR TWP) DES PTS 7, 8, 9 PL 43R23512 MISSISSAUGA S/T EASEMENT IN FAVOUR OF ENERSOURCE HYDRO MISSISSAUGA INC. OVER PT LT 4 CON 4 WHS DES PTS 8,9 PL 43R23512 AS IN PR378849.S/T EASEMENT IN FAVOUR OF THE CORPORATION OF THE CITY OF MISSISSAUGA OVER PT LT 4 CON 4 WHS DES PT 8 PL 43R23512 AS IN PR378852.
<i>Address</i>	233 CHURCH STREET MISSISSAUGA
<i>PIN</i>	13196 - 0650 LT
<i>Description</i>	PT LT 2, PL STR4 , IN THE BLK BOUNDED BY MAIN ST, CHURCH ST, MILL ST, AND QUEEN ST AS IN RO425353 ; MISSISSAUGA. PLANNING ACT STATEMENTS CONTAINED IN LT1685815.
<i>Address</i>	13 MAIN STREET MISSISSAUGA
<i>PIN</i>	13196 - 0833 LT
<i>Description</i>	LTS 14, 15, 18, 19, 22, 23, 26, 27, 30, 31, 34 & 35, PL STR5 ; S/T RO489255 MISSISSAUGA
<i>Address</i>	MISSISSAUGA
<i>PIN</i>	13199 - 0589 LT
<i>Description</i>	PT LT 1 MAIN ST & QUEEN ST PL STR4 STREETSVILLE BOUNDED BY MAIN ST, QUEEN ST S, CHURCH ST & MAIDEN LANE, AS IN RO891299, S/T RO891299; CITY

Properties

	OF MISSISSAUGA
<i>Address</i>	209 QUEEN STREET SOUTH MISSISSAUGA
<i>PIN</i>	13199 - 0588 LT
<i>Description</i>	PT LT 1 MAIN ST & QUEEN ST PL STR4 STREETSVILLE BOUNDED BY MAIN ST, QUEEN ST S, CHURCH ST & MAIDEN LANE, PTS 1 & 2, 43R16862, S/T & T/W RO895875 ; MISSISSAUGA
<i>Address</i>	205 QUEEN STREET SOUTH MISSISSAUGA
<i>PIN</i>	13196 - 0649 LT
<i>Description</i>	LT 3, PL STR4 , ON W/S CHURCH ST BTN MAIN ST & MILL ST EXCEPT PT 3, EXPROP PL ST9361 ; MISSISSAUGA
<i>Address</i>	15 MAIN STREET MISSISSAUGA
<i>PIN</i>	13196 - 0888 LT
<i>Description</i>	PT LT 4 CON 4 WHS DES PT 1 PL 43R24657 MISSISSAUGA
<i>Address</i>	25 MILL STREET MISSISSAUGA
<i>PIN</i>	13123 - 0081 LT
<i>Description</i>	LT 3, PL STR-1 ; PT LT 5, PL STR-1 , AS IN RO1060569 ; MISSISSAUGA
<i>Address</i>	190 QUEEN ST S MISSISSAUGA
<i>PIN</i>	13199 - 0587 LT
<i>Description</i>	PT LT 1 MAIN ST & QUEEN ST PL STR4 STREETSVILLE BOUNDED BY MAIN ST, QUEEN ST S, CHURCH ST & MAIDEN LANE, AS IN RO897050; MISSISSAUGA
<i>Address</i>	10 MAIN STREET MISSISSAUGA
<i>PIN</i>	13123 - 0078 LT
<i>Description</i>	PT LT 4, PL STR-1 , PART 3, 8 & 13 , RD304 , S/T & T/W RO703769 ; MISSISSAUGA
<i>Address</i>	184 QUEEN ST S MISSISSAUGA
<i>PIN</i>	13196 - 0645 LT
<i>Description</i>	PT LT 4, CON 4 WEST OF HURONTARIO ST TORONTO TWP , AS IN RO778492 ;; CITY OF MISSISSAUGA
<i>Address</i>	27 MILL STREET MISSISSAUGA
<i>PIN</i>	13199 - 0585 LT
<i>Description</i>	LT 2 QUEEN ST PL STR4 STREETSVILLE IN THE BLK BOUNDED BY MAIN ST, CHURCH ST, MAIDEN LANE & QUEEN ST S ; MISSISSAUGA
<i>Address</i>	MISSISSAUGA
<i>PIN</i>	13196 - 0646 LT
<i>Description</i>	PT LT 4, CON 4 WEST OF HURONTARIO ST TORONTO TWP , AS IN RO763291 ; MISSISSAUGA
<i>Address</i>	31 MILL ST MISSISSAUGA
<i>PIN</i>	13199 - 0586 LT
<i>Description</i>	PT LT 5 MAIDEN LANE & CHURCH ST & MAIN ST PL STR4 STREETSVILLE AS IN RO897970 ; MISSISSAUGA
<i>Address</i>	16 MAIN STREET MISSISSAUGA
<i>PIN</i>	13196 - 0639 LT
<i>Description</i>	PT LT 3, PL STR4 , IN THE BLK BOUNDED BY MAIN ST, WYNDHAM ST, MILL ST, AND CHURCH ST AS IN ST8022 ;; CITY OF MISSISSAUGA

Properties

<i>Address</i>	27 MAIN STREET MISSISSAUGA
<i>PIN</i>	13199 - 0583 LT
<i>Description</i>	LT 3 QUEEN ST PL STR4 STREETSVILLE; LT 4 QUEEN ST & MAIDEN LANE PL STR4 STREETSVILLE ABUTTING QUEEN ST S & MAIDEN LANE ; MISSISSAUGA
<i>Address</i>	189 QUEEN ST S MISSISSAUGA
<i>PIN</i>	13196 - 0647 LT
<i>Description</i>	PT LTS 3 & 4, CON 4 WEST OF HURONTARIO ST TORONTO TWP , PARTS 1 & 2, 43R1099 ; S/T LIFE INTEREST IN 4585GR ; MISSISSAUGA
<i>Address</i>	249 CHURCH ST MISSISSAUGA
<i>PIN</i>	13196 - 0638 LT
<i>Description</i>	PT LT 3, PL STR4 , IN THE BLK BOUNDED BY MAIN ST, CHURCH ST, MILL ST AND WYNDHAM ST AS IN ST8665 ; S/T ST8022 ; S/T TO EXECUTIONS 84-00013,95-03708, IF ENFORCEABLE; MISSISSAUGA
<i>Address</i>	29 MAIN ST MISSISSAUGA
<i>PIN</i>	13199 - 0579 LT
<i>Description</i>	PT LT 1 MAIDEN LANE & QUEEN ST PL STR4 STREETSVILLE PT 2, 43R10869 ; MISSISSAUGA
<i>Address</i>	8 MAIDEN LANE MISSISSAUGA
<i>PIN</i>	13199 - 0582 LT
<i>Description</i>	PT LT 5 MAIDEN LANE & CHURCH ST & MAIN ST PL STR4 STREETSVILLE AS IN ST1134, EXCEPT PT 40, 43R3261; CITY OF MISSISSAUGA
<i>Address</i>	170 CHURCH STREET MISSISSAUGA
<i>PIN</i>	13199 - 0606 LT
<i>Description</i>	MAIN ST PL STR4 STREETSVILLE BTN BRISTOL RD W AND QUEEN ST S ; MISSISSAUGA
<i>Address</i>	MISSISSAUGA
<i>PIN</i>	13199 - 0523 LT
<i>Description</i>	PT LT 1 CHURCH ST & MAIN ST PL STR4 STREETSVILLE PT 2, 43R18132 ; MISSISSAUGA
<i>Address</i>	26 MAIN ST MISSISSAUGA
<i>PIN</i>	13199 - 0777 LT
<i>Description</i>	CONSOLIDATION OF VARIOUS PROPERTIES: " " LOT 2 QUEEN ST PL STR4, STREETSVILLE BOUNDED BY QUEEN STREET SOUTH, MAIDEN LANE, CHURCH STREET AND WATER STREET DES AS PTS 1 & 2, 43R25994; MISSISSAUGA "AMENDED 2003/01/09 BY C. COOPER"
<i>Address</i>	MISSISSAUGA
<i>PIN</i>	13196 - 1069 LT
<i>Description</i>	PART OF LOTS 3 AND 4, CONCESSION 4, WHS, TOWNSHIP TORONTO, DESIGNATED AS PARTS 1, 2 AND 3, PLAN 43R36786; SUBJECT TO AN EASEMENT OVER PARTS 1, 2 & 3, PLAN 43R36786 AS IN PR2979406; CITY OF MISSISSAUGA
<i>Address</i>	MISSISSAUGA
<i>PIN</i>	13196 - 1044 LT
<i>Description</i>	PT LT 2 IN THE THIRD BLK EAST OF QUEEN ST ON THE SOUTH SIDE OF MAIN ST PL STR-4 DES PTS 13, 14, 15, 16 PL 43R-33608; SUBJECT TO AN EASEMENT OVER 14 PL 43R-33608 IN FAVOUR OF PT LT 2 PL STR-4 DES PTS 7, 8, 9, 10, 11, 12 PL 43R-33608 AS IN PR2001703; TOGETHER WITH AN EASEMENT OVER PT LT 2 PL STR-4 DES PT 10 PL 43R-33608 AS IN PR2001703; SUBJECT TO AN EASEMENT OVER PT 16 PL 43R-33608 IN FAVOUR OF PT LT 2 PL STR-4 DES PTS 17, 18, 19, PL 43R-33608 AS IN PR2001703; TOGETHER WITH AN EASEMENT OVER PT LT 2 PL STR-4 DES PT 18 L 43R-33608 AS IN PR2001703; SUBJECT TO AN EASEMENT

Properties

OVER PT 13 PL 43R-33608 IN FAVOUR OF PT LT 1 PL STR-4 DES PTS 1, 2 PL 43R-33608 AS IN PR2001703; SUBJECT TO AN EASEMENT OVER PT 13 PL 43R-33608 IN FAVOUR OF PTS LTS 1, 2 PL STR-4 DES PTS 3, 4, 5, 6 PL 43R-33608 AS IN PR2001703; SUBJECT TO AN EASEMENT OVER PT 13 PL 43R-33608 IN FAVOUR OF PT LT 2 PL STR-4 DES PTS 7, 8, 9, 10, 11, 12 PL 43R-33608 AS IN PR2001703; TOGETHER WITH AN EASEMENT OVER PT LTS 2, 3, 4 PL STR-4 DES PTS 17, 20, 23, 24, 28, 31, 35 PL 43R-33608 AS IN PR2001703; SUBJECT TO AN EASEMENT FOR ENTRY AS IN PR2155044; CITY OF MISSISSAUGA

Address 49 MAIN STREET
MISSISSAUGA

PIN 13199 - 0524 LT

Description PT LT 1 CHURCH ST & MAIN ST PL STR4 STREETSVILLE; PT LT 2 MAIN ST & WYNDHAM ST PL STR4 STREETSVILLE; PT LT 3 MAIDEN LANE, & WYNDHAM ST PL STR4 STREETSVILLE; PT LT 4 MAIDEN LANE & CHURCH ST PL STR4 STREETSVILLE PT 1, 43R18132, T/W ST8060 ; MISSISSAUGA

Address 197 CHURCH STREET
MISSISSAUGA

PIN 13199 - 0522 LT

Description PT LT 2 MAIN ST & WYNDHAM ST PL STR4 STREETSVILLE PT 3, 43R18132 ; MISSISSAUGA

Address 28 MAIN STREET
MISSISSAUGA

PIN 13199 - 0520 LT

Description PT LT 2 MAIN ST & WYNDHAM ST PL STR4 STREETSVILLE IN THE BLK BOUNDED BY CHURCH ST, MAIN ST, WYNDHAM ST & MAIDEN LANE AS IN RO763451 ; MISSISSAUGA

Address 32 MAIN STREET
MISSISSAUGA

PIN 13199 - 0573 LT

Description PT LT 3 QUEEN ST PL STR4 STREETSVILLE; PT LT 4 QUEEN ST & WATER ST PL STR4 STREETSVILLE PT 1, 43R18155 ; MISSISSAUGA ;

Address 167 QUEEN STREET SOUTH
STREETSVILLE

PIN 13196 - 1046 LT

Description PT LT 2 IN THE THIRD BLK EAST OF QUEEN ST ON THE SOUTH SIDE OF MAIN ST PL STR-4 DES PTS 20, 21 PL 43R-33608; TOGETHER WITH AN EASEMENT OVER PT LT 3 PL STR-4 DES PT 25 PL 43R-33608 AS IN PR2001703; SUBJECT TO AN EASEMENT OVER PT 20 PL 43R-33608 IN FAVOUR OF PT LT 1 PL STR-4 DES PTS 1, 2 PL 43R-33608 AS IN PR2001703; SUBJECT TO AN EASEMENT OVER PT 20 PL 43R-33608 IN FAVOUR OF PT LTS 1, 2 PL STR-4 DES PTS 3, 4, 5, 6 PL 43R-33608 AS IN PR2001703; SUBJECT TO AN EASEMENT OVER PT 20 PL 43R-33608 IN FAVOUR OF PT LT 2 PL STR-4 DES PTS 7, 8, 9, 10, 11, 12 PL 43R-33608 AS IN PR2001703; SUBJECT TO AN EASEMENT OVER PT 20 PL 43R-33608 IN FAVOUR OF PT LT 2 PL STR-4 DES PTS 13, 14, 15, 16 PL 43R-33608 AS IN PR2001703; SUBJECT TO AN EASEMENT OVER PT 20 PL 43R-33608 IN FAVOUR OF PT LT 2 PL STR-4 DES PTS 17, 18, 19 PL 43R-33608 AS IN PR2001703; TOGETHER WITH AN EASEMENT OVER PT LTS 3, 4 PL STR-4 DES PTS 24, 28, 31, 35 PL 43R-33608 AS IN PR2001703; SUBJECT TO AN EASEMENT FOR ENTRY AS IN PR2008553; CITY OF MISSISSAUGA

Address 53 MAIN STREET
MISSISSAUGA

PIN 13196 - 1047 LT

Description PT LT 3 IN THE THIRD BLOCK EAST OF QUEEN ST ON SOUTH SIDE OF MAIN ST PL STR-4 DES PTS 22, 23 PL 43R-33608; TOGETHER WITH AN EASEMENT OVER PT LT 3 PL STR-4 DES PT 25 OK 43R-33608 AS IN PR2001703; SUBJECT TO AN EASEMENT OVER PT 23 PL 43R-33608 IN FAVOUR OF PT LT 1 PL STR-4 DES PTS 1, 2 PL 43R-33608 AS IN PR2001703; SUBJECT TO AN EASEMENT OVER PT 23 PL 43R-33608 IN FAVOUR OF PTLTS 1, 2 PL STR-4 DES PTS 3, 4, 5, 6 PL 43R-33608 AS IN PR2001703; SUBJECT TO AN EASEMENT OVER PT 23 PL 43R-33608 IN FAVOUR OF PT LT 2 PL STR-4 DES PTS 7, 8, 9, 10, 11, 12 PL 43R-33608 AS IN PR2001703; SUBJECT TO AN EASEMENT OVER PT 23 PL 43R-33608 IN FAVOUR OF PT LT 2 PL STR-4 DES PTS 13, 14, 15, 16 PL 43R-33608 AS IN PR2001703; SUBJECT TO AN EASEMENT OVER PT 23 PL 43R-33608 IN FAVOUR OF PT LT 2 PL STR-4 DES PTS 17, 18, 19 PL 43R-33608 AS IN PR2001703; TOGETHER WITH AN EASEMENT OVER PT LTS 3, 4 PL STR-4 DES PTS 24, 28, 31, 35 PL 43R-33608 AS IN PR2001703; SUBJECT TO AN EASEMENT FOR ENTRY AS IN PR2008553; CITY OF MISSISSAUGA

Properties

<i>Address</i>	53 MAIN STREET MISSISSAUGA
<i>PIN</i>	13199 - 0527 LT
<i>Description</i>	PT LT 4 MAIDEN LANE & CHURCH ST PL STR4 STREETSVILLE AS IN RO539217 ; MISSISSAUGA
<i>Address</i>	189 CHURCH STREET MISSISSAUGA
<i>PIN</i>	13196 - 1049 LT
<i>Description</i>	PT LT 3 IN THE THIRD BLOCK EAST OF QUEEN ST ON SOUTH SIDE OF MAIN ST PL STR-4 DES PTS 28, 29, 30 PL 43R-33608; SUBJECT TO AN EASEMENT OVER PT 29 PL 43R-33608 IN FAVOUR OF PT LT 3 PL STR-4 DES PTS 24, 25, 26, 27 PL 43R-33608 AS IN PR2001703; TOGETHER WITH AN EASEMENT OVER PT LT 3 PL STR-4 DES PT 27 PL 43R-33608 AS IN PR2001703; SUBJECT TO AN EASEMENT OVER PT 28 PL 43R-33608 IN FAVOUR OF PT LT 1 PL STR-4 DES PTS 1, 2 PL 43R-33608 AS IN PR2001703; SUBJECT TO AN EASEMENT OVER PT 28 PL 43R-33608 IN FAVOUR OF PT LTS 1, 2 PL STR-4 DES PTS 3, 4, 5, 6 PL 43R-33608 AS IN PR2001703; SUBJECT TO AN EASEMENT OVER PT 28 PL 43R-33608 IN FAVOUR OF PT LT 2 PL STR-4 DES PTS 7, 8, 9, 10, 11, 12 PL 43R-33608 AS IN PR2001703; SUBJECT TO AN EASEMENT OVER PT 28 PL 43R-33608 IN FAVOUR OF PT LT 2 PL STR-4 DES PTS 13, 14, 15, 16 PL 43R-33608 AS IN PR2001703; SUBJECT TO AN EASEMENT OVER PT 28 PL 43R-33608 IN FAVOUR OF PT LT 2 PL STR-4 DES PTS 17, 18, 19 PL 43R-33608 AS IN PR2001703; SUBJECT TO AN EASEMENT OVER PT 28 PL 43R-33608 IN FAVOUR OF PT LTS 2, 3 PL STR-4 DES PTS 20, 21, 22, 23 PL 43R-33608 AS IN PR2001703; SUBJECT TO AN EASEMENT OVER PT 28 PL 43R-33608 IN FAVOUR OF PT LT 3 PL STR-4 DES PTS 24, 25, 26, 27 PL 43R-33608 AS IN PR2001703; TOGETHER WITH AN EASEMENT OVER PT LTS 3, 4 PL STR-4 DES PTS 31, 35 PL 43R-33608 AS IN PR2001703; SUBJECT TO AN EASEMENT FOR ENTRY AS IN PR2006048; CITY OF MISSISSAUGA
<i>Address</i>	57 MAIN STREET MISSISSAUGA
<i>PIN</i>	13196 - 1050 LT
<i>Description</i>	PT LT 3 IN THE THIRD BLOCK EAST OF QUEEN ST ON SOUTH SIDE OF MAIN ST PL STR-4 DES PTS 31, 32, 33 PL 43R-33608; SUBJECT TO AN EASEMENT OVER PT 33 PL 43R-33608 IN FAVOUR OF PT LTS 3, 4 PL STR-4 DES PTS 34, 35, 36 PL 43R-33608 AS IN PR2001703; TOGETHER WITH AN EASEMENT OVER PT LTS 3, 4 PL STR-4 DES PT 34 PL 43R-33608 AS IN PR2001703; SUBJECT TO AN EASEMENT OVER PT 31 PL 43R-33608 IN FAVOUR OF PT LT 1 PL STR-4 DES PTS 1, 2 PL 43R-33608 AS IN PR2001703; SUBJECT TO AN EASEMENT OVER PT 31 PL 43R-33608 IN FAVOUR OF PT LTS 1, 2 PL STR-4 DES PTS 3, 4, 5, 6 PL 43R-33608 AS IN PR2001703; SUBJECT TO AN EASEMENT OVER PT 31 PL 43R-33608 IN FAVOUR OF PT LT 2 PL STR-4 DES PTS 7, 8, 9, 10, 11, 12 PL 43R-33608 AS IN PR2001703; SUBJECT TO AN EASEMENT OVER PT 31 PL 43R-33608 IN FAVOUR OF PT LT 2 PL STR-4 DES PTS 13, 14, 15, 16 PL 43R-33608 AS IN PR2001703; SUBJECT TO AN EASEMENT OVER PT 31 PL 43R-33608 IN FAVOUR OF PT LT 2 PL STR-4 DES PTS 17, 18, 19 PL 43R-33608 AS IN PR2001703; SUBJECT TO AN EASEMENT OVER PT 31 PL 43R-33608 IN FAVOUR OF PT LTS 2, 3 PL STR-4 DES PTS 20, 21, 22, 23 PL 43R-33608 AS IN PR2001703; SUBJECT TO AN EASEMENT OVER PT 31 PL 43R-33608 IN FAVOUR OF PT LT 3 PL STR-4 DES PTS 24, 25, 26, 27 PL 43R-33608 AS IN PR2001703; SUBJECT TO AN EASEMENT OVER PT 31 PL 43R-33608 IN FAVOUR OF PT LT 3 PL STR-4 DES PTS 28, 29, 30 PL 43R-33608 AS IN PR2001703; TOGETHER WITH AN EASEMENT OVER PT LTS 3, 4 PL STR-4 DES PT 35 PL 43R-33608 AS IN PR2001703; SUBJECT TO AN EASEMENT FOR ENTRY AS IN PR2039170; CITY OF MISSISSAUGA
<i>Address</i>	59 MAIN STREET MISSISSAUGA
<i>PIN</i>	13199 - 0819 LT
<i>Description</i>	PT LT 12, PL A92, DESG PT 1, PL 43R31605, MISSISSAUGA; PLANNING ACT CONSENT ATTACHED TO PR1332784.
<i>Address</i>	MISSISSAUGA
<i>PIN</i>	13196 - 0832 LT
<i>Description</i>	PT MILL ST BEING A TRAVELLED RD THROUGH ; PT LT 4, CON 4 WEST OF HURONTARIO ST TORONTO TWP , AS CLOSED BY BYLAW RO777656 ; S/T RO879602 MISSISSAUGA
<i>Address</i>	MISSISSAUGA
<i>PIN</i>	13199 - 0530 LT
<i>Description</i>	PT LT 11 PL A92 STREETSVILLE; PT LT 12 PL A92 STREETSVILLE PT 6, 43R16213 ; MISSISSAUGA

Properties

<i>Address</i>	24 MAIDEN LANE MISSISSAUGA
<i>PIN</i>	13199 - 0818 LT
<i>Description</i>	PT LT 12, PL A92, DESG PT 2, PL 43R31605, MISSISSAUGA. PLANNING ACT CONSENT ATTACHED TO PR1332784.
<i>Address</i>	MISSISSAUGA
<i>PIN</i>	13199 - 0817 LT
<i>Description</i>	LT 3 PL 516 STREETSVILLE, SAVE AND EXCEPT PT 7 PL 43R-3261; MISSISSAUGA.
<i>Address</i>	MISSISSAUGA
<i>PIN</i>	13199 - 0770 LT
<i>Description</i>	PT LT 1, BLK BOUNDED BY MAIN ST., WYNDHAM ST., WATER ST., PL STR-4, DES PT 1 PL 43R-24163;; CITY OF MISSISSAUGA
<i>Address</i>	193 WYNDHAM STREET MISSISSAUGA
<i>PIN</i>	13199 - 0816 LT
<i>Description</i>	LT 2 PL 516 STREETSVILLE, SAVE AND EXCEPT PT 8 PL 43R-3261; MISSISSAUGA.
<i>Address</i>	MISSISSAUGA
<i>PIN</i>	13199 - 0531 LT
<i>Description</i>	PT LT 11 PL A92 STREETSVILLE PT 1, 43R16213 ; SUBJECT TO EXECUTION 98-07128, IF ENFORCEABLE. ;; CITY OF MISSISSAUGA
<i>Address</i>	186 WYNDHAM STREET MISSISSAUGA
<i>PIN</i>	13199 - 0814 LT
<i>Description</i>	LOT 1 PLAN 516 STREETSVILLE, SAVE & EXCEPT PT 9, 43R3261; MISSISSAUGA.
<i>Address</i>	MISSISSAUGA
<i>PIN</i>	13199 - 0771 LT
<i>Description</i>	PT LT 1, BLK BOUNDED BY MAIN ST., WYNDHAM ST., WATER ST., PL STR-4, DES PTS 2, 3 PL 43R-24163; S/T EASEMENT OVER PT 3 PL 43R-24163 IN FAVOUR OF PT WATER ST PL STR-4 PT 2 PL 43R-1085, PT LT 3 PL A-92; PT LT 4 CON 4 WHS AS IN VS103988; PT LT 1 MAIN ST., WYNDHAM ST., AND WATER ST., PL STR-4 AS IN ST2950; SAVE AND EXCEPT PTS 1, 2, 3 PL 43R-24163; AS IN LT2097017; MISSISSAUGA.
<i>Address</i>	MISSISSAUGA
<i>PIN</i>	13199 - 0533 LT
<i>Description</i>	PT LT 12 PL A92 TORONTO; PT WATER ST PL STR4 STREETSVILLE AS CLOSED BY BYLAW RO424035, AS IN RO1077356 ; MISSISSAUGA ; SUBJECT TO EXECUTION 98-00772, IF ENFORCEABLE. ; SUBJECT TO EXECUTION 98-01283, IF ENFORCEABLE. ;
<i>Address</i>	161 CHURCH ST MISSISSAUGA
<i>PIN</i>	13199 - 0607 LT
<i>Description</i>	PT LT 11 PL A92 STREETSVILLE; PT WATER ST PL STR4 STREETSVILLE AS CLOSED BY BYLAW RO452764, PT 2, 43R16213 ; MISSISSAUGA
<i>Address</i>	176 WYNDHAM ST MISSISSAUGA
<i>PIN</i>	13199 - 0532 LT
<i>Description</i>	PT LT 11 PL A92 STREETSVILLE; PT LT 4 CON 4 WHS TORONTO; PT WATER ST PL STR4 STREETSVILLE AS CLOSED BY BYLAW RO452764, PT 3, 43R16213 ; MISSISSAUGA
<i>Address</i>	MISSISSAUGA
<i>PIN</i>	13199 - 0519 LT
<i>Description</i>	FIRSTLY WYNDHAM ST PL STR4 STREETSVILLE; PT LT 11 PL A92 STREETSVILLE; PT WATER ST PL STR4 STREETSVILLE AS CLOSED BY BYLAW RO452764, PTS 4 & 5, 43R16213;; SECONDLY, PT LT 4 CON 4 WHS TORONTO; PT LT 3 PL A92 STREETSVILLE PT 2, 43R2830; BEING WYNDHAM ST N OF MAIN ST ; MISSISSAUGA

Properties

<i>Address</i>	MISSISSAUGA
<i>PIN</i>	13199 - 0621 LT
<i>Description</i>	PT LT 99 PL STR2 STREETSVILLE PT 1, 43R19813 ; MISSISSAUGA
<i>Address</i>	MISSISSAUGA
<i>PIN</i>	13199 - 0775 LT
<i>Description</i>	PT LOT 5, CON 4 WHS TORONTO AS IN RO1121096, SAVE & EXCEPT PTS 1 & 2, 43R22423; S/T EASEMENT IN FAVOUR OF THE BELL TELEPHONE COMPANY OF CANADA AS IN TT126270, S/T EASEMENT IN FAVOUR OF ONTARIO WATER RESOURCES COMMISSION OVER PT 7, RD221, AS IN VS151233, S/T EASEMENT IN FAVOUR OF THE REGIONAL MUNICIPALITY OF PEEL OVER PTS 12, 13 & 14, 43R15965, AS IN RO868685.
<i>Address</i>	MISSISSAUGA
<i>PIN</i>	13199 - 0539 LT
<i>Description</i>	PT LT HAWKINS PL STR4 STREETSVILLE AS IN VS264170 EXCEPT PT 12 43R3261; S/T & T/W VS264170; S/T VS158614; MISSISSAUGA
<i>Address</i>	MISSISSAUGA
<i>PIN</i>	13199 - 0540 LT
<i>Description</i>	PT LT HAWKINS PL STR4 STREETSVILLE AS IN ST9362 EXCEPT PT 13 43R3261; S/T & T/W ST9362; S/T VS248104; MISSISSAUGA
<i>Address</i>	113 - 115 CHURCH STREET MISSISSAUGA
<i>PIN</i>	13199 - 0055 LT
<i>Description</i>	PCL A-1, SEC M217 ; BLK A, PL M217 , EXCEPT PTS 8,9, 10 & 11 43R17698 ; S/T 162314VS MISSISSAUGA
<i>Address</i>	MISSISSAUGA
<i>PIN</i>	13199 - 0541 LT
<i>Description</i>	PT LT HAWKINS PL STR4 STREETSVILLE AS IN RO1109706; S/T RO1109706; S/T VS158615; MISSISSAUGA
<i>Address</i>	107 CHURCH ST MISSISSAUGA
<i>PIN</i>	13199 - 0544 LT
<i>Description</i>	PT LT 99 PL STR2 STREETSVILLE; PT LT 100 PL STR2 STREETSVILLE; PT LT 101 PL STR2 STREETSVILLE; PT LT 102 PL STR2 STREETSVILLE; PT LT 103 PL STR2 STREETSVILLE; PT LT 5 CON 4 WHS TORONTO; PT LT 4 CON 4 WHS TORONTO (AKA LT HAWKINS, PL STR4); PT UNNAMED ST PL STR2 STREETSVILLE AS CLOSED BY UNREGISTERED BYLAW 1013, PTS 1, 4, 5 & 6, 43R19498; PT UNNAMED ST PL STR2 STREETSVILLE AS CLOSED BY BYLAW RO1063463, PT 2, 43R19813, S/T RO582354 & RO826824 ; MISSISSAUGA
<i>Address</i>	101 CHURCH ST MISSISSAUGA
<i>PIN</i>	13204 - 0289 LT
<i>Description</i>	PT LT 5, CON 4 WHS TORONTO PT 6, 43R7091; 1 FOOT RESERVE PL 483 MISSISSAUGA LYING SELY OF ELLEN ST; PT EARL ST PL 483 STREETSVILLE PT 10, 43R7091; ELLEN ST PL 483 MISSISSAUGA; ELLEN ST PL STR-2 MISSISSAUGA; WID PL 476 STREETSVILLE; 1 FOOT RESERVE PL 476 MISSISSAUGA; SECONDLY PT LT 5 CON 4 WHS TORONTO, PT 5, 43R7091 AS CLOSED BY BYLAW RO1160822, SAVE & EXCEPT PT 9, 43R23582 BEING; ELLEN ST MISSISSAUGA BTN QUEEN ST S & CHURCH ST.; MISSISSAUGA
<i>Address</i>	MISSISSAUGA
<i>PIN</i>	13204 - 0285 LT
<i>Description</i>	PT LT 5, CON 4 WHS, PT 6, 43R-23582 ; MISSISSAUGA ;
<i>Address</i>	MISSISSAUGA
<i>PIN</i>	13204 - 0286 LT
<i>Description</i>	PT OF ELLEN STREET, STR-2, PT 8, 43R-23582 ; MISSISSAUGA ;
<i>Address</i>	MISSISSAUGA
<i>PIN</i>	13204 - 0292 LT

Properties

Description FIRSTLY: PT LT 5 CON 4 WHS TORONTO PTS 7 & 8, 43R7091; PT 1 43R3582; SECONDLY; PT LT 104 PL STR-2 STREETSVILLE; PT UNNAMED ST PL STR-2 MISSISSAUGA; PT ELLEN ST PL STR-2 MISSISSAUGA PTS 3 & 4, 43R7091, SAVE & EXCPT PTS 5 & 7 43R23582 AS CLOSED BY RO1160822 BEING; PT QUEEN ST TORONTO TWP BTW ELLEN ST & ONTARIO ST; MISSISSAUGA

Address MISSISSAUGA

PIN 13199 - 0543 LT

Description PT LT 5 CON 4 WHS TORONTO; PT LT 103 PL STR2 STREETSVILLE; PT UNNAMED ST PL STR2 STREETSVILLE CLOSED BY UNREGISTERED BYLAW 1013, AS IN TT13289, BL514 & ST1909, EXCEPT PL 483, 43R4011, PT 16, 43R3261, PT 1, 43R19813 AND PTS 1, 3 & 6, 43R19498 ; S/T VS277344 MISSISSAUGA

Address MISSISSAUGA

PIN 13199 - 0830 LT

Description PART LOT 3, PLAN A-92, PART LOT 4 CONCESSION 4 WEST HURONTARIO STREET PARTS 1 AND 2 PLAN 43R39636; TOGETHER WITH AN EASEMENT OVER PART LOT 1, BLOCK BOUNDED BY MAIN STREET, WYNDHAM STREET AND WATER STREET, PLAN STR-4, PART 3 PLAN 43R24163 AS IN LT2097017; SUBJECT TO AN EASEMENT OVER PART 1 PLAN 43R39636 AS IN VS177326; SUBJECT TO AN EASEMENT OVER PART 1 PLAN 43R39636 AS IN RO1172408

Address MISSISSAUGA

PIN 13199 - 0832 LT

Description PART LOT 1, BLOCK BOUNDED BY MAIN, WYNDHAM AND WATER STREETS, PLAN STR-4 AND PART WATER STREET PLAN STR-4, PART 3 PLAN 43R39636; TOGETHER WITH AN EASEMENT OVER PART LOT 1, BLOCK BOUNDED BY MAIN STREET, WYNDHAM STREET AND WATER STREET, PLAN STR-4, PART 3 PLAN 43R24163 AS IN LT2097017

Address 187 WYNDHAM STREET
MISSISSAUGA

PIN 13199 - 0831 LT

Description PART LOT 1, BLOCK BOUNDED BY MAIN, WYNDHAM AND WATER STREETS, PLAN STR-4, PART 5 PLAN 43R39636; TOGETHER WITH AN EASEMENT OVER PART LOT 1, BLOCK BOUNDED BY MAIN STREET, WYNDHAM STREET AND WATER STREET, PLAN STR-4, PART 3 PLAN 43R24163 AS IN LT2097017

Address MISSISSAUGA

PIN 13199 - 0510 LT

Description PT LT 3 CON 4 WHS TORONTO; PT LT 4 CON 4 WHS TORONTO; PT LT HAWKINS PL STR4 STREETSVILLE; PT LT 2 PL A92 STREETSVILLE; PT LT 3 PL A92 STREETSVILLE; PT LT 5 PL A92 STREETSVILLE; LT 8 PL A92 STREETSVILLE PT 2, RD210, EXCEPT PTS 1, 2 & 3, 43R16503, PT 11, 43R3261 ; S/T VS154457,VS275355 MISSISSAUGA

Address 127 CHURCH ST
MISSISSAUGA

PIN 13199 - 0617 LT

Description PT WATER ST PL STR4 STREETSVILLE PT 3, 43R1085 ; MISSISSAUGA

Address MISSISSAUGA

PIN 13196 - 0657 LT

Description PT LT 1, PL STR4 , IN THE BLK BOUNDED BY QUEEN ST, STERLING ST, CHURCH ST, AND MILL ST AS IN 323081VS ; MISSISSAUGA

Address 229 QUEEN ST S
MISSISSAUGA

PIN 13199 - 0834 LT

Description PART LOT 2, MAIN ST & WYNDHAM ST PLAN STR4 STREETSVILLE IN THE BLK BOUNDED BY CHURCH ST, MAIN ST, WYNDHAM ST & MAIDEN LANE, PART 1, PLAN 43R-39792; CITY OF MISSISSAUGA

Address 194 WYNDHAM STREET
MISSISSAUGA

PIN 13196 - 0677 LT

Description LT 15 & 16, PL STR-3 ; LT 17, PL STR-3 , EXCEPT 40436VS ; MISSISSAUGA

Properties

<i>Address</i>	MISSISSAUGA
<i>PIN</i>	13199 - 0840 LT
<i>Description</i>	BLOCK 5, PLAN 43M2142; SUBJECT TO AN EASEMENT AS IN VS275355; CITY OF MISSISSAUGA
<i>Address</i>	MISSISSAUGA
<i>PIN</i>	13199 - 0839 LT
<i>Description</i>	BLOCK 4, PLAN 43M2142; SUBJECT TO AN EASEMENT AS IN VS275355; CITY OF MISSISSAUGA
<i>Address</i>	MISSISSAUGA
<i>PIN</i>	13199 - 0843 LT
<i>Description</i>	PART BLOCK 1 PLAN 43M2142, PARTS 21 & 37 43R41114; SUBJECT TO AN EASEMENT AS IN PR4236495; SUBJECT TO AN EASEMENT AS IN PR4236510; SUBJECT TO AN EASEMENT AS IN PR4236515; SUBJECT TO AN EASEMENT IN GROSS AS IN PR4283445; SUBJECT TO AN EASEMENT FOR ENTRY AS IN PR4334473; CITY OF MISSISSAUGA
<i>Address</i>	FH1 211 WYNDHAM STREET MISSISSAUGA
<i>PIN</i>	13199 - 0846 LT
<i>Description</i>	PART BLOCK 2, PLAN 43M2142 PARTS 24 & 36 43R41114; SUBJECT TO AN EASEMENT AS IN PR4236495; SUBJECT TO AN EASEMENT AS IN PR4236510; SUBJECT TO AN EASEMENT AS IN PR4236515; SUBJECT TO AN EASEMENT IN GROSS AS IN PR4283435; SUBJECT TO AN EASEMENT OVER PART 36 43R41114 IN FAVOUR OF PART 20 43R41114 AS IN PR4295832; SUBJECT TO AN EASEMENT FOR ENTRY AS IN PR4334970; CITY OF MISSISSAUGA
<i>Address</i>	203 WYNDHAM STREET MISSISSAUGA
<i>PIN</i>	13199 - 0844 LT
<i>Description</i>	PART BLOCK 1 PLAN 43M2142, PART 22 43R41114; SUBJECT TO AN EASEMENT AS IN PR4236495; SUBJECT TO AN EASEMENT AS IN PR4236510; SUBJECT TO AN EASEMENT AS IN PR4236515; SUBJECT TO AN EASEMENT FOR ENTRY AS IN PR4334191; CITY OF MISSISSAUGA
<i>Address</i>	209 WYNDHAM STREET MISSISSAUGA
<i>PIN</i>	13199 - 0845 LT
<i>Description</i>	PART BLOCK 1 PLAN 43M2142, PARTS 23 & 35 43R41114; SUBJECT TO AN EASEMENT AS IN PR4236495; SUBJECT TO AN EASEMENT AS IN PR4236510; SUBJECT TO AN EASEMENT AS IN PR4236515; SUBJECT TO AN EASEMENT IN GROSS AS IN PR4283435; SUBJECT TO AN EASEMENT OVER PART 35 43R41114 IN FAVOUR OF PART 20 43R41114 AS IN PR4295832; SUBJECT TO AN EASEMENT FOR ENTRY AS IN PR4334484; CITY OF MISSISSAUGA
<i>Address</i>	207 WYNDHAM STREET MISSISSAUGA
<i>PIN</i>	13199 - 0861 LT
<i>Description</i>	PART BLOCK 3 PLAN 43M2142, PART 11 43R41114; SUBJECT TO AN EASEMENT AS IN PR4236495; SUBJECT TO AN EASEMENT AS IN PR4236510; SUBJECT TO AN EASEMENT AS IN PR4236515; SUBJECT TO AN EASEMENT IN GROSS AS IN PR4283435; TOGETHER WITH AN EASEMENT AS IN PR4295832; SUBJECT TO AN EASEMENT FOR ENTRY AS IN PR4339761; CITY OF MISSISSAUGA
<i>Address</i>	100 SALINA STREET MISSISSAUGA
<i>PIN</i>	13199 - 0868 LT
<i>Description</i>	PART BLOCK 3 PLAN 43M2142, PARTS 18 & 34 43R41114; SUBJECT TO AN EASEMENT AS IN PR4236495; SUBJECT TO AN EASEMENT AS IN PR4236510; SUBJECT TO AN EASEMENT AS IN PR4236515; SUBJECT TO AN EASEMENT IN GROSS AS IN PR4283435; SUBJECT TO AN EASEMENT AS IN PR4295832; SUBJECT TO AN EASEMENT FOR ENTRY AS IN PR4338728; CITY OF MISSISSAUGA
<i>Address</i>	38 MAIN STREET MISSISSAUGA
<i>PIN</i>	13199 - 0867 LT

Properties

<i>Description</i>	PART BLOCK 3 PLAN 43M2142, PART 17 43R41114; SUBJECT TO AN EASEMENT AS IN PR4236495; SUBJECT TO AN EASEMENT AS IN PR4236510; SUBJECT TO AN EASEMENT AS IN PR4236515; SUBJECT TO AN EASEMENT IN GROSS AS IN PR4283435; SUBJECT TO AN EASEMENT FOR ENTRY AS IN PR4343398; CITY OF MISSISSAUGA
<i>Address</i>	POTL17 40 MAIN STREET MISSISSAUGA
<i>PIN</i>	13199 - 0866 LT
<i>Description</i>	PART BLOCK 3 PLAN 43M2142, PART 16 43R41114; SUBJECT TO AN EASEMENT AS IN PR4236495; SUBJECT TO AN EASEMENT AS IN PR4236510; SUBJECT TO AN EASEMENT AS IN PR4236515; SUBJECT TO AN EASEMENT IN GROSS AS IN PR4283435; SUBJECT TO AN EASEMENT FOR ENTRY AS IN PR4339985; CITY OF MISSISSAUGA
<i>Address</i>	42 MAIN STREET MISSISSAUGA
<i>PIN</i>	13199 - 0862 LT
<i>Description</i>	PART BLOCK 3 PLAN 43M2142, PART 12 43R41114; SUBJECT TO AN EASEMENT AS IN PR4236495; SUBJECT TO AN EASEMENT AS IN PR4236510; SUBJECT TO AN EASEMENT AS IN PR4236515; SUBJECT TO AN EASEMENT IN GROSS AS IN PR4283435; SUBJECT TO AN EASEMENT FOR ENTRY AS IN PR4385210; CITY OF MISSISSAUGA
<i>Address</i>	102 SALINA STREET MISSISSAUGA
<i>PIN</i>	13199 - 0863 LT
<i>Description</i>	PART BLOCK 3 PLAN 43M2142, PART 13 43R41114; SUBJECT TO AN EASEMENT AS IN PR4236495; SUBJECT TO AN EASEMENT AS IN PR4236510; SUBJECT TO AN EASEMENT AS IN PR4236515; SUBJECT TO AN EASEMENT IN GROSS AS IN PR4283435; SUBJECT TO AN EASEMENT FOR ENTRY AS IN PR4339754; CITY OF MISSISSAUGA
<i>Address</i>	104 SALINA STREET MISSISSAUGA
<i>PIN</i>	13199 - 0857 LT
<i>Description</i>	PART BLOCK 3 PLAN 43M2142, PARTS 7 & 30 43R41114; SUBJECT TO AN EASEMENT AS IN PR4236495; SUBJECT TO AN EASEMENT AS IN PR4236510; SUBJECT TO AN EASEMENT AS IN PR4236515; SUBJECT TO AN EASEMENT IN GROSS AS IN PR4283435; SUBJECT TO AN EASEMENT AS IN PR4295832; TOGETHER WITH AN EASEMENT AS IN PR4295832; SUBJECT TO AN EASEMENT FOR ENTRY AS IN PR4339805; CITY OF MISSISSAUGA
<i>Address</i>	88 SALINA STREET MISSISSAUGA
<i>PIN</i>	13199 - 0856 LT
<i>Description</i>	PART BLOCK 3 PLAN 43M2142, PART 6 43R41114; SUBJECT TO AN EASEMENT AS IN PR4236495; SUBJECT TO AN EASEMENT AS IN PR4236510; SUBJECT TO AN EASEMENT AS IN PR4236515; SUBJECT TO AN EASEMENT IN GROSS AS IN PR4283435; TOGETHER WITH AN EASEMENT AS IN PR4295832; SUBJECT TO AN EASEMENT FOR ENTRY AS IN PR4348978; CITY OF MISSISSAUGA
<i>Address</i>	86 SALINA STREET MISSISSAUGA
<i>PIN</i>	13199 - 0865 LT
<i>Description</i>	PART BLOCK 3 PLAN 43M2142, PART 15 43R41114; SUBJECT TO AN EASEMENT AS IN PR4236495; SUBJECT TO AN EASEMENT AS IN PR4236510; SUBJECT TO AN EASEMENT AS IN PR4236515; SUBJECT TO AN EASEMENT IN GROSS AS IN PR4283435; SUBJECT TO AN EASEMENT FOR ENTRY AS IN PR4385133; CITY OF MISSISSAUGA
<i>Address</i>	15 UNIT 44 MAIN STREET MISSISSAUGA
<i>PIN</i>	13199 - 0853 LT
<i>Description</i>	PART BLOCK 3 PLAN 43M2142, PART 3 43R41114; SUBJECT TO AN EASEMENT AS IN PR4236495; SUBJECT TO AN EASEMENT AS IN PR4236510; SUBJECT TO AN EASEMENT AS IN PR4236515; SUBJECT TO AN EASEMENT IN GROSS AS IN PR4283435; SUBJECT TO AN EASEMENT FOR ENTRY AS IN PR4356504; CITY OF

Properties

<i>Address</i>	MISSISSAUGA 80 SALINA STREET MISSISSAUGA
<i>PIN</i>	13199 - 0869 LT
<i>Description</i>	PART BLOCK 3 PLAN 43M2142, PART 19 43R41114; SUBJECT TO AN EASEMENT AS IN PR4236495; SUBJECT TO AN EASEMENT AS IN PR4236510; SUBJECT TO AN EASEMENT AS IN PR4236515; SUBJECT TO AN EASEMENT IN GROSS AS IN PR4283435; TOGETHER WITH AN EASEMENT AS IN PR4295832; SUBJECT TO AN EASEMENT FOR ENTRY AS IN PR4342450; SUBJECT TO AN EASEMENT FOR ENTRY AS IN PR4342450; CITY OF MISSISSAUGA
<i>Address</i>	36 MAIN STREET MISSISSAUGA
<i>PIN</i>	13199 - 0852 LT
<i>Description</i>	PART BLOCK 3 PLAN 43M2142, PART 2 43R41114; SUBJECT TO AN EASEMENT AS IN PR4236495; SUBJECT TO AN EASEMENT AS IN PR4236510; SUBJECT TO AN EASEMENT AS IN PR4236515; SUBJECT TO AN EASEMENT IN GROSS AS IN PR4283435; TOGETHER WITH AN EASEMENT AS IN PR4295832; SUBJECT TO AN EASEMENT FOR ENTRY AS IN PR4339759; CITY OF MISSISSAUGA
<i>Address</i>	78 SALINA STREET MISSISSAUGA
<i>PIN</i>	13199 - 0854 LT
<i>Description</i>	PART BLOCK 3 PLAN 43M2142, PART 4 43R41114; SUBJECT TO AN EASEMENT AS IN PR4236495; SUBJECT TO AN EASEMENT AS IN PR4236510; SUBJECT TO AN EASEMENT AS IN PR4236515; SUBJECT TO AN EASEMENT IN GROSS AS IN PR4283435; TOGETHER WITH AN EASEMENT AS IN PR4295832; CITY OF MISSISSAUGA
<i>Address</i>	MISSISSAUGA
<i>PIN</i>	13199 - 0859 LT
<i>Description</i>	PART BLOCK 3 PLAN 43M2142, PARTS 9 & 32 43R41114; SUBJECT TO AN EASEMENT AS IN PR4236495; SUBJECT TO AN EASEMENT AS IN PR4236510; SUBJECT TO AN EASEMENT AS IN PR4236515; SUBJECT TO AN EASEMENT IN GROSS AS IN PR4283435; SUBJECT TO AN EASEMENT AS IN PR4295832; CITY OF MISSISSAUGA
<i>Address</i>	96 SALINA ST MISSISSAUGA
<i>PIN</i>	13199 - 0858 LT
<i>Description</i>	PART BLOCK 3 PLAN 43M2142, PARTS 8 & 31 43R41114; SUBJECT TO AN EASEMENT AS IN PR4236495; SUBJECT TO AN EASEMENT AS IN PR4236510; SUBJECT TO AN EASEMENT AS IN PR4236515; SUBJECT TO AN EASEMENT IN GROSS AS IN PR4283435; SUBJECT TO AN EASEMENT AS IN PR4295832; SUBJECT TO AN EASEMENT FOR ENTRY AS IN PR4339787; CITY OF MISSISSAUGA
<i>Address</i>	90 SALINA STREET MISSISSAUGA
<i>PIN</i>	13199 - 0851 LT
<i>Description</i>	PART BLOCK 3 PLAN 43M2142, PARTS 1 & 28 43R41114; SUBJECT TO AN EASEMENT AS IN PR4236495; SUBJECT TO AN EASEMENT AS IN PR4236510; SUBJECT TO AN EASEMENT AS IN PR4236515; SUBJECT TO AN EASEMENT IN GROSS AS IN PR4283435; SUBJECT TO AN EASEMENT AS IN PR4295832; SUBJECT TO AN EASEMENT FOR ENTRY AS IN PR4339983; CITY OF MISSISSAUGA
<i>Address</i>	76 SALINA STREET MISSISSAUGA
<i>PIN</i>	13199 - 0860 LT
<i>Description</i>	PART BLOCK 3 PLAN 43M2142, PARTS 10 & 33 43R41114; SUBJECT TO AN EASEMENT AS IN PR4236495; SUBJECT TO AN EASEMENT AS IN PR4236510; SUBJECT TO AN EASEMENT AS IN PR4236515; SUBJECT TO AN EASEMENT IN GROSS AS IN PR4283435; SUBJECT TO AN EASEMENT AS IN PR4295832; TOGETHER WITH AN EASEMENT AS IN PR4295832; SUBJECT TO AN EASEMENT FOR ENTRY AS IN PR4339798; CITY OF MISSISSAUGA
<i>Address</i>	98 SALINA STREET MISSISSAUGA
<i>PIN</i>	13199 - 0855 LT

Properties

Description PART BLOCK 3 PLAN 43M2142, PARTS 5 & 29 43R41114; SUBJECT TO AN EASEMENT AS IN PR4236495; SUBJECT TO AN EASEMENT AS IN PR4236510; SUBJECT TO AN EASEMENT AS IN PR4236515; SUBJECT TO AN EASEMENT IN GROSS AS IN PR4283435; SUBJECT TO AN EASEMENT AS IN PR4295832; SUBJECT TO AN EASEMENT FOR ENTRY AS IN PR4466233; CITY OF MISSISSAUGA

Address 84 SALINA STREET
MISSISSAUGA

PIN 13199 - 0864 LT

Description PART BLOCK 3 PLAN 43M2142, PART 14 43R41114; SUBJECT TO AN EASEMENT AS IN PR4236495; SUBJECT TO AN EASEMENT AS IN PR4236510; SUBJECT TO AN EASEMENT AS IN PR4236515; SUBJECT TO AN EASEMENT IN GROSS AS IN PR4283435; SUBJECT TO AN EASEMENT FOR ENTRY AS IN PR4339614; CITY OF MISSISSAUGA

Address 106 SALINA STREET
MISSISSAUGA

PIN 13199 - 0848 LT

Description PART BLOCK 2, PLAN 43M2142 PART 26 43R41114; SUBJECT TO AN EASEMENT AS IN PR4236495; SUBJECT TO AN EASEMENT AS IN PR4236510; SUBJECT TO AN EASEMENT AS IN PR4236515; SUBJECT TO AN EASEMENT FOR ENTRY AS IN PR4336505; CITY OF MISSISSAUGA

Address 199 WYNDHAM STREET
MISSISSAUGA

PIN 13199 - 0847 LT

Description PART BLOCK 2, PLAN 43M2142 PART 25 43R41114; SUBJECT TO AN EASEMENT AS IN PR4236495; SUBJECT TO AN EASEMENT AS IN PR4236510; SUBJECT TO AN EASEMENT AS IN PR4236515; SUBJECT TO AN EASEMENT FOR ENTRY AS IN PR4335131; CITY OF MISSISSAUGA

Address 201 WYNDHAM STREET
MISSISSAUGA

PIN 13199 - 0849 LT

Description PART BLOCK 2, PLAN 43M2142 PART 27 43R41114; SUBJECT TO AN EASEMENT AS IN PR4236495; SUBJECT TO AN EASEMENT AS IN PR4236510; SUBJECT TO AN EASEMENT AS IN PR4236515; SUBJECT TO AN EASEMENT FOR ENTRY AS IN PR4334993; CITY OF MISSISSAUGA

Address 197 WYNDHAM STREET
MISSISSAUGA

Applicant(s)

This Order/By-law affects the selected PINs.

Name THE CORPORATION OF THE CITY OF MISSISSAUGA
Address for Service City Clerk's Office
300 City Centre Drive
Mississauga, Ontario L5B 3C1

This document is being authorized by a municipal corporation The Corporation of the City of Mississauga, per By-law 0234-2024, signed by Carolyn Parrish, Mayor and Diana Rusnov, City Clerk.

This document is not authorized under Power of Attorney by this party.

Statements

This application is based on the Municipality By-law See Schedules.

Signed By

Mariachristina Cappuccitti 300 City Centre Drive acting for Signed 2025 07 30
Mississauga Applicant(s)
L5B 3C1

Tel 905-615-3200

Email mariachristina.cappuccitti@mississauga.ca

I have the authority to sign and register the document on behalf of the Applicant(s).

The applicant(s) hereby applies to the Land Registrar.

Submitted By

THE CORPORATION THE CITY OF MISSISSAUGA 300 City Centre Drive 2025 08 01
Mississauga
L5B 3C1

Tel 905-615-3200



Email mariachristina.cappuccitti@mississauga.ca

Fees/Taxes/Payment

Statutory Registration Fee \$70.90
Total Paid \$70.90

File Number

Applicant Client File Number : CS.08-22.01



THE CORPORATION OF THE CITY OF MISSISSAUGA

BY-LAW NUMBER 0234-2024

A By-law of The Corporation of the City of Mississauga to designate the Streetsville Heritage Conservation District

WHEREAS pursuant to Section 41(1) of the *Ontario Heritage Act*, R.S.O 1990, Chapter 0.18, where an official plan contains provisions relating to the establishment of heritage conservation districts, Council may by by-law designate the municipality or any defined area or areas thereof as a heritage conservation district;

AND WHEREAS The Corporation of the City of Mississauga has an in effect official plan that contains provisions relating to the establishment of heritage conservation districts;


NOW THEREFORE the Council of the Corporation of the City of Mississauga ENACTS as follows:

1. That the area outlined by a heavy dashed line shown on the map attached as Schedule "A" hereto and forming part of this by-law is hereby designated as the Streetsville Heritage Conservation District.


ENACTED AND PASSED this 11th day of December 2024.

Approved by Legal Services City Solicitor City of Mississauga

Katie Pfaff
Date: November 28, 2024
File: CS.08-22.01



MAYOR

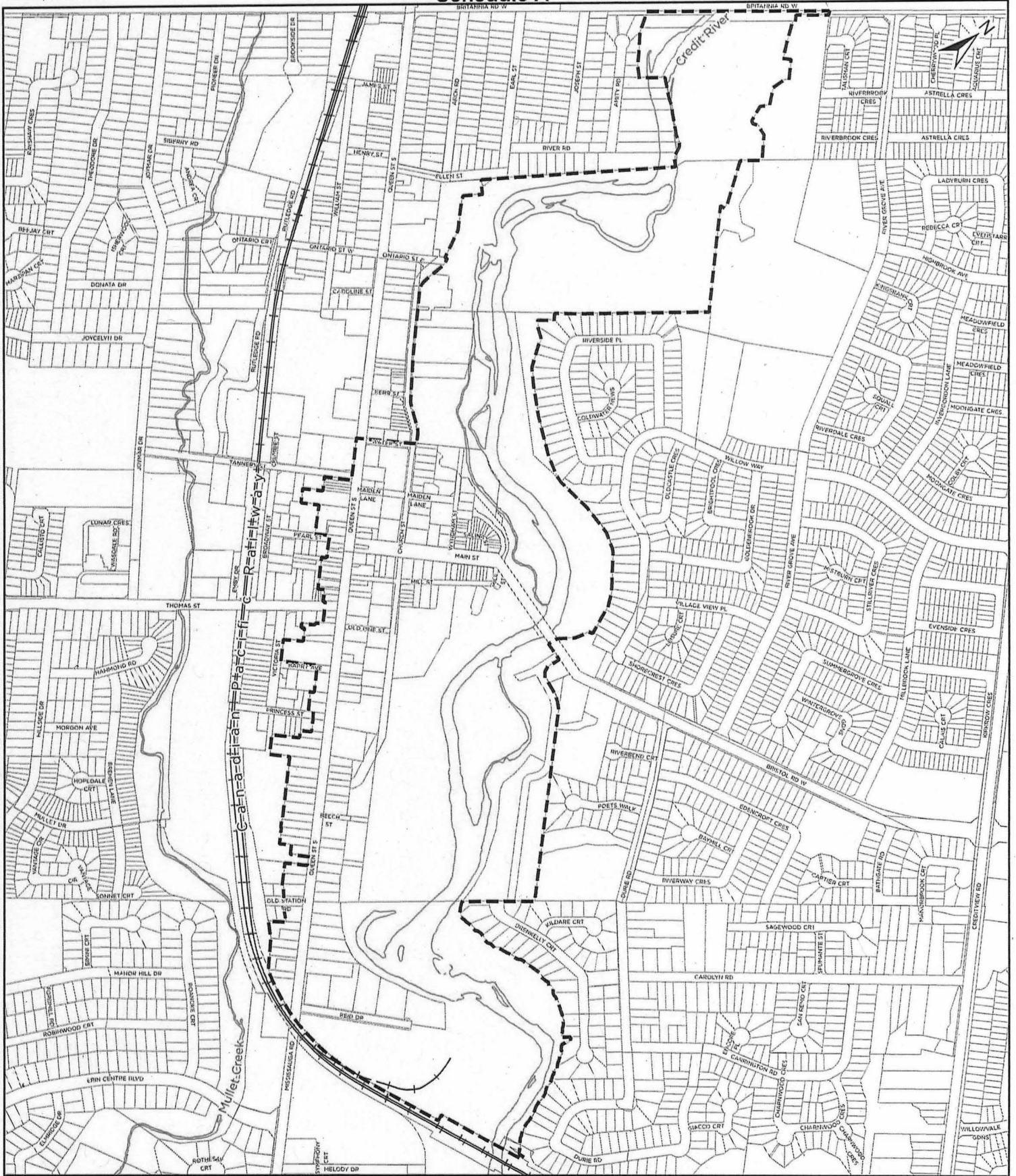


CLERK




"Schedule A"

9/19/2024

Path: I:\cadd\Projects\247703 HCD Property Owner Address Request_CP\ArcGIS\247703 HCD Streetsville Boundary_CP\247703 HCD



Streetsville Heritage Conservation District

-  Streetsville Heritage Conservation District Boundary
-  Railway
-  Waterbody

This is not a plan of survey



MISSISSAUGA
Produced by
Geospatial Solutions

