



An agency of the Government of Ontario




Un organisme du gouvernement de l'Ontario

This document was retrieved from the Ontario Heritage Act Register, which is accessible through the website of the Ontario Heritage Trust at **[www.heritagetrust.on.ca](http://www.heritagetrust.on.ca)**.

---

Ce document est tiré du registre aux fins de la *Loi sur le patrimoine de l'Ontario*, accessible à partir du site Web de la Fiducie du patrimoine ontarien sur **[www.heritagetrust.on.ca](http://www.heritagetrust.on.ca)**.



## Township of Front of Escott

TEL.: (613) 659-3455 • FAX: (613) 659-3493

1367 COUNTY ROAD #2, R.R.#2

MALLORYTOWN, ONTARIO K0E 1R0

May 9th, 1996.

Ministry of Citizenship, Culture and Recreation,  
Cultural Program Branch,  
Heritage Properties Program Unit,  
77 Bloor Street West,  
TORONTO, Ontario.  
M7A 2R9.

Attention: Lyn Hamilton, Director, Cultural Programs Branch.

Dear Ms. Hamilton:

Re: Registration of Designating By-Law Nos. 95-25, 95-26 and 95-27 - "LaRue Mills Cemetery", "Buell Cemetery" and "The Old Seaman House".

---

For your information, please find enclosed the above-referenced documents, which were registered at the Brockville Land Registry Office on May 3rd, 1996.

Should you require additional information, please do not hesitate to call.

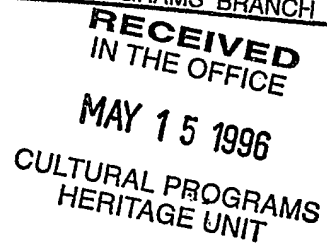
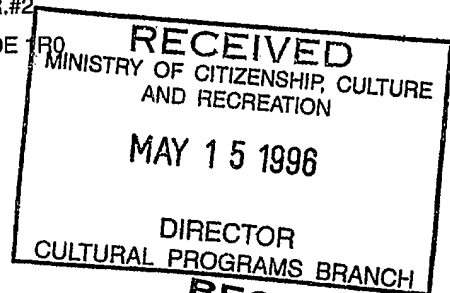
Sincerely,

*M. Noseworthy*  
Marilyn Noseworthy, A.M.C.T. (A),  
Clerk-Treasurer.

MN:mn

Encls.

c.c. Joan Barrett



FOR OFFICE USE ONLY

0268548  
CERTIFICATE OF REGISTRATION  
LEEDS (28) BROCKVILLE  
'96 MAY 3 AM 10 03  
L.A.Y.D. REGISTRAR  
Additional:  
See  
Schedule

Executions  
Additional:  
See  
Schedule

(1) Registry <input checked="" type="checkbox"/>	Land Titles <input type="checkbox"/>	(2) Page 1 of 3 pages
(3) Property Identifier(s)	Block	Property Additional See Schedule <input type="checkbox"/>
(4) Nature of Document Registration of "Designating By-Law" as per the Ontario Heritage Act.		
(5) Consideration Nil Dollars \$ Nil		
(6) Description Lot 22, Concession Broken Front, Township of Front of Escott, County of Leeds, Registry Division of Leeds. The Property is more particularly described in Schedule "A" attached hereto.		
(7) This Document Contains:	(a) Redescription New Easement Plan/Sketch <input type="checkbox"/>	(b) Schedule for Description <input type="checkbox"/> Additional Parties <input type="checkbox"/> Other <input checked="" type="checkbox"/>

(8) This Document provides as follows:  
Subsequent to Part IV of the Ontario Heritage Act, Chapter 0.18, R.S.O. 1990, this document is to register a "Designating By-law" on the property known as "The LaRue Cemetery".  
Continued on Schedule

(9) This Document relates to instrument number(s)

(10) Party(ies) (Set out Status or Interest)  
Name(s) Signature(s) Date of Signature  
Y M D  
The Corporation of the Township of Front of Escott as represented by the Clerk-Treasurer, M. Noseworthy. 96 05 03

(11) Address for Service 1367 County Road # 2, R.R. # 2, MALLORYTOWN, Ontario. KOE 1R0.

(12) Party(ies) (Set out Status or Interest)  
Name(s) Signature(s) Date of Signature  
Y M D  
"LaRue Mills Cemetery"

(13) Address for Service

(14) Municipal Address of Property  
Same as Above.

(15) Document Prepared by:  
Township of Front of Escott,  
1367 County Road # 2,  
R.R. # 2,  
MALLORYTOWN, Ontario.  
KOE 1R0.

Fees and Tax	
Registration Fee	50.00
<b>Total</b>	<b>50.00</b>

The Corporation of the Township of Front of Escott

By-Law Number 95-25

A BY-LAW TO DESIGNATE THE PROPERTY KNOWN MUNICIPALLY AS THE LARUE CEMETERY, LOT 22, CONCESSION BROKEN FRONT, TOWNSHIP OF FRONT OF ESCOTT, AS BEING OF HISTORICAL VALUE OR INTEREST.

\*\*\*\*\*

WHEREAS Part IV of the Ontario Heritage Act, Chapter 0.18, R.S.O. 1990, authorizes the Council of a Municipality to enact By-Laws to designate real property, including all buildings and structures thereon, to be of architectural or historical value or interest; and,

WHEREAS the Council of the Corporation of the Township of Front of Escott has caused to be served on the owners of the lands and premises known as the LaRue Cemetery, Lot 22, Concession Broken Front, Township of Front of Escott, and upon the Ontario Heritage Foundation, notice of intention to so designate the aforesaid real property and has caused such notice of intention to be published in the same newspaper having general circulation in the municipality once for each of three consecutive weeks; and,

WHEREAS no notice of objection to the proposed designation has been served on the Clerk of the Municipality;


NOW THEREFORE, the Council of the Corporation of the Township of Front of Escott enacts as follows:

- (1) There is designated as being of historical value or interest the real property known as the LaRue Cemetery, Lot 22, Concession Broken Front, Township of Front of Escott, more particularly described in Schedule "A" attached hereto.
- (2) A copy of this By-Law is to be registered against the property described in Schedule "A" attached hereto in the proper Land Registry Office.
- (3) The Clerk is hereby authorized to cause a copy of this By-Law to be served on the Owner of the aforesaid property and on the Ontario Heritage Foundation and to cause notice of the passing of this By-Law to be published in the same newspaper having general circulation in the Municipality once for each of three consecutive weeks.

This By-law shall come into force and take effect on the date of its passing.

READ a FIRST and SECOND Time this 18th day of December, 1995.

READ a THIRD Time and FINALLY PASSED THIS 18th day of December, 1995.



*[Handwritten Signature]*  
CLERK

**REGARDING LARUE CEMETERY ON LOT 22, BROKEN FRONT**

**REASONS FOR DESIGNATION**

**1. Oldest Pioneer Cemetery in Township**

This is the resting place of William LaRue, his wife Abigail Hagerman, a United Empire Loyalist, and many of their children. Billa LaRue was one of Front of Escott's most prosperous settlers and millers, having come to the area in 1790. The LaRues lived and worked on this property adjacent to the burial ground during the early years of the 19th century. One by one, six of the children died before they were grown. The oldest grave is that of their son Joseph, who died in 1804 at the age of four. One daughter, Sarah, inherited the mills and most of the land after her father's death in 1832. It was she who arranged for her parents' tombs with a flatterng memorial on her father's stone. The gravestones of the parents are fine examples of markers of the well-to-do and contrast with the simpler stones of the children from an earlier period.

**2. A Recognized Landmark**

The Larue family cemetery is a recognized landmark on the Thousand Islands Parkway, attracting the attention of hundreds of tourists annually. Protecting the gravestones by heritage designation reflects the township's respect for its pioneers.