



An agency of the Government of Ontario



Un organisme du gouvernement de l'Ontario

This document was retrieved from the Ontario Heritage Act Register, which is accessible through the website of the Ontario Heritage Trust at **www.heritagetrust.on.ca**.

Ce document est tiré du registre aux fins de la *Loi sur le patrimoine de l'Ontario*, accessible à partir du site Web de la Fiducie du patrimoine ontarien sur **www.heritagetrust.on.ca**.

Corporate Services Department
Office of the City Clerk

City of Mississauga
300 City Centre Drive
MISSISSAUGA ON L5B 3C1

FAX: 905-615-4181
www.mississauga.ca

90



cc: T. Anson-Cartwright

Leading today for tomorrow

5

RECEIVED

APR 05 2007

March 30, 2007

Ontario Heritage Trust
10 Adelaide Street East
Toronto, Ontario M5C 1J3

REGISTERED MAIL

Dear Sirs/Madames:

Re: Heritage Designation – Moore's Cemetery, 2030 Derry Road East
Reference: Resolution 0164-2006 (HAC-0049-2006)
File: CS.08.Derry Road East (2030) (W5)

I have attached a copy of By-law 0090-2007 regarding the heritage designation of the property known as Moore's Cemetery, located at 2030 Derry Road East, which was passed by Council on March 28, 2007.

Yours truly,

Brenda Luckhurst
Committee Coordinator
905-615-3200 ext. 3795


Attachment

cc: Mr. Paul Mitcham, Commissioner of Community Services (w/attachment)
Mr. Mark Warrack, Heritage Coordinator, Community Services (w/attachment)
Ms. Denise Mahoney, Supervisor, Administration and Cemeteries (w/attachment)
Mr. Art Leonard, Building Section, Planning & Development (w/attachment)
Councillor Eve Adams, Ward 5 (w/attachment)

⑤

Mar 28/07

✓



THE CORPORATION OF THE CITY OF MISSISSAUGA

BY-LAW NUMBER **0090-2007**

A By-law to designate Moore's Cemetery
located at 2030 Derry Road East as being
of cultural heritage value


WHEREAS the *Ontario Heritage Act*, R.S.O. 1990, Chapter 0.18, as amended,
authorizes the Council of a municipality to enact by-laws to designate real property
including all the buildings and structures thereon, to be of cultural heritage value or interest;

AND WHEREAS Notice of Intention to designate Moore's Cemetery located at
2030 Derry Road East, in the City of Mississauga, has been duly published and served, and
no notice of objection to such designation has been received by the Clerk of The
Corporation of the City of Mississauga;

NOW THEREFORE the Council of The Corporation of the City of Mississauga
hereby ENACTS as follows:

1. That the property, including all the buildings and structures thereon, known as
Moore's Cemetery located at what is municipally known as 2030 Derry Road East, in
the City of Mississauga, and legally described in Schedule 'A' attached hereto, is
hereby designated as being of cultural heritage value under Part IV of the *Ontario
Heritage Act*, R.S.O. 1990, Chapter 0.18, as amended.
2. That the reasons for designating the property known as Moore's Cemetery located at
2030 Derry Road East, in the City of Mississauga, under section 1 of this By-law, are
duly set out in Schedule "B".
3. That the City Clerk is hereby authorized to cause a copy of this by-law to be served
upon the owner of the aforesaid property, and upon the Ontario Heritage Trust and to
cause notice of this by-law to be published in a newspaper having general circulation
in the City of Mississauga.
4. That Schedules "A" and "B" form an integral part of this by-law.
5. That the City Solicitor is hereby directed to register a copy of this by-law against the
property located at 2030 Derry Road East in the proper land registry office.

ENACTED AND PASSED this 28 day of March, 2007.



C. Osborn
ACTING MAYOR


Crystal Green
CLERK

SCHEDULE 'A' TO BY-LAW 0090-2007

Description: Part of Lot 10, Concession 5 East of Hurontario Street
(To be designated under the Ontario Heritage Act)

(Ward 5, City Zone 41W, in the vicinity of Derry Road East and Bramalea Road)

In the City of Mississauga, Regional Municipality of Peel, (Geographic Township of Toronto, County of Peel), Province of Ontario and being composed of part of Lot 10, Concession 5 East of Hurontario Street, of the said Township, designated as Part 1 on a plan of survey deposited in the Land Registry Office for the Registry Division of Peel (No. 43) as Plan 43R-31331.



Alnashir Jeraj
Ontario Land Surveyor

STATEMENT OF REASONS FOR DESIGNATION
"Moore's Cemetery", 2030 Derry Road East

That the property known as Moore's Cemetery, at 2030 Derry Road East, be designated as being of cultural heritage value pursuant to Part IV of the *Ontario Heritage Act*, for reasons of its historical, architectural and contextual significance.

Description of Property:

Moore's Cemetery is a nineteenth century cemetery on the south side of Derry Road East, just east of the southern termination of Bramalea Road.

Statement of Cultural Heritage Value or Interest:

Moore's Cemetery is of cultural heritage value as a burying ground for many of the area's earliest pioneers. In use since 1844, the gravesites found in the cemetery provide important insight into the lives of Malton area pioneers.

Moore's Cemetery is of cultural heritage value for its association with the Moore family, Reverend Andrew Bell and the Presbyterian Church. The cemetery is located on land that once belonged to Malton's first pioneer Samuel Moore. Reverend Andrew Bell, ordained in Streetsville, presided over the Presbyterian house of worship, which was located on adjacent land.

Moore's Cemetery is also of value as an example of nineteenth century cemetery design. It is characterized by a naturalistic setting to attract and comfort the living, the creation of a secure space for the dead, the use of markers and monuments to perpetuate the memory of individuals of historic importance and a park-like layout for public use.

The Cemetery is also of cultural heritage value because it is a landmark and the only remnant of this community's history. Being the only historical landscape in a modern subdivision, it is a local landmark. Moreover, it is one of very few remaining physical reminders of Malton's past.

Description of Heritage Attributes:

Key attributes of the cemetery that reflect its value as an important link to the history of Moore's include:

- its original markers and monuments, with their surviving inscriptions and ornamentation
- the variety of styles, materials and symbolism represented in the markers and monuments
- the range of size and sophistication of markers and monuments, from modest to elaborate

Key attributes of the cemetery that reflect its value as an important link to the history of the Moore family, the Presbyterian Church, and Andrew Bell include:

- Moore tombstones
- the location of the cemetery near the site of the original Presbyterian Church
- the tombstones of Andrew Bell and his wife Eliza

Key attributes of the cemetery that reflect its value as an example of nineteenth century cemetery design:

- its location, orientation and dimensions
- its monuments, sculptures and structures
- its park-like setting
- the original plan and placement of gravesites as separate individual markers – they should not be relocated and combined into walls

Key attributes of the cemetery that reflect its landmark and contextual value:

- its location on Derry Road East
- its street façade, being highly visible from the street

**NOTICE OF INTENTION TO DESIGNATE IN THE MATTER OF THE
ONTARIO HERITAGE ACT, R.S.O. 1990, CHAPTER 0.18, AS AMENDED, AND
IN THE MATTER OF THE LANDS AND PREMISES KNOWN AS THE MOORE'S
CEMETERY LOCATED AT 2030 DERRY ROAD EAST IN THE CITY OF
MISSISSAUGA, IN THE PROVINCE OF ONTARIO. TAKE NOTICE** that the
Council of The Corporation of the City of Mississauga intends to designate these lands
and premises under Part IV of *the Ontario Heritage Act*, R.S.O. 1990, c. 0.18, as
amended.

REASONS FOR THE PROPOSED DESIGNATION: This property is proposed for
heritage designation for reasons of its historical and contextual significance.

For further information and a full description of the Reasons for Designation, please
contact the Heritage Coordinator, Community Services at 905-615-3200 ext. 5070.
**Notice of objection to this designation, setting out the reasons for the objection and
all relevant facts, must be served on the City Clerk no later than 4:30 pm on Friday,
September 8, 2006.**