



An agency of the Government of Ontario




Un organisme du gouvernement de l'Ontario

This document was retrieved from the Ontario Heritage Act Register, which is accessible through the website of the Ontario Heritage Trust at **[www.heritagetrust.on.ca](http://www.heritagetrust.on.ca)**.

---

Ce document est tiré du registre aux fins de la *Loi sur le patrimoine de l'Ontario*, accessible à partir du site Web de la Fiducie du patrimoine ontarien sur **[www.heritagetrust.on.ca](http://www.heritagetrust.on.ca)**.

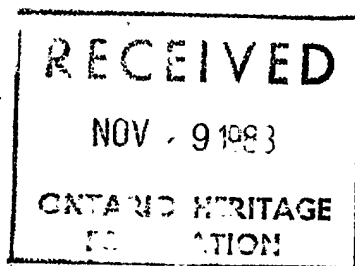
10 MAIN STREET EAST,  
P. O. Box 100,  
OTTERVILLE, ONTARIO  
NOJ 1R0  
879-6568 879-6440  
863-2709



CLERK-ADMINISTRATOR  
Robert C. Watkins, A.M.C.T.  
TREASURER/DEPUTY-CLERK  
Reginald Saunders, A.M.C.T.  
MUNICIPAL INSPECTOR  
Douglas Wilson, P. Eng.  
PUBLIC WORKS SUPERINTENDENT  
Ron Smith

November 23rd, 1988.

Ontario Heritage Foundation  
77 Bloor Street West,  
Toronto, Ont.  
M7A 2R9



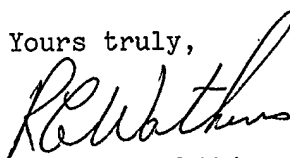
Dear Sirs,

RE: BY-LAWS - HERITAGE DESIGNATIONS

Please find enclosed certified copies of By-Law Nos. 56-88, 57-88 and 58-88, which correspond to the following properties respectively in the Township of Norwich:

- ✓ **SPRINGFORD STORE:** North West Part of Lot 21, Concession 9, Lot 2 and Part Lot 3, Plan 32, Former Township of South Norwich
- ✓ **INNISFREE FARMHOUSE:** North Part Lot 4, Concession 9, former Township of South Norwich
- ✓ **FREEMAN HOUSE:** Lots 524 and 525, Plan 745, Former Village of Norwich.

Yours truly,

  
Robert C. Watkins,  
Clerk-Admin.

RCW:yh

ENCL.

CORPORATION OF THE TOWNSHIP OF NORWICH

BY-LAW 56-88

BEING A BY-LAW TO DESIGNATE THE PROPERTY KNOWN  
MUNICIPALLY AS THE SPRINGFORD STORE, N. W. PART  
LOT 21, CONCESSION 9, LOT 2 AND PART LOT 3,  
PLAN 32, FORMER TOWNSHIP OF SOUTH NORWICH,  
AS BEING OF ARCHITECTURAL AND HISTORICAL  
VALUE OR INTEREST.

WHEREAS, SECTION 29 of The Ontario Heritage Act, 1980, authorizes the council of a municipality to enact by-laws to designate real property, including all buildings and structures thereon, to be of architectural or historic value or interest;

AND WHEREAS, the Council of the Corporation of the Township of Norwich has caused to be served on the owners of the lands and premises known as the SPRINGFORD STORE, N. W. Part Lot 21, Concession 9, Lot 2 and Part Lot 3, Plan 32, former Township of South Norwich, and upon the Ontario Heritage Foundation, notice of intention to so designate the aforesaid real property and has caused such notice of intention to be published in the same newspaper having general circulation in the municipality once for each of three consecutive weeks;

AND WHEREAS, no notice of objection to the proposed designation has been served on the Clerk of the Municipality;

THEREFORE, the Council of the Corporation of the Township of Norwich enacts as follows:

1. There is designated as being of architectural and historical value or interest the real property known as the Springford Store, N. W. Part Lot 21, Concession 9, Lot 2 and Part Lot 3, Plan 32, former Township of South Norwich, more particularly described in SCHEDULE A, hereto attached.
2. The Municipal Solicitor is hereby authorized to cause a copy of this by-law to be registered against the property described in Schedule A hereto in the proper land registry office.
3. The Clerk is hereby authorized to cause a copy of this by-law to be served on the owner of the aforesaid property and on the Ontario Heritage Foundation and to cause notice of the passing of this by-law to be published in the same newspaper having general circulation in the municipality once for each of three consecutive weeks.

BY-LAW READ A FIRST, SECOND AND THIRD TIME, AND FINALLY PASSED THIS

\_\_\_27th\_\_\_ DAY OF \_\_\_SEPTEMBER\_\_\_, 1988.

I certify this to be a true copy

Signed Robert C. Watkins

Title Clerk

Dated November 23, 1988

TOWNSHIP OF NORWICH

John M. Heleniak  
MAYOR - JOHN M. HELENIK

Robert C. Watkins  
CLERK - ROBERT C. WATKINS

S C H E D U L E " A "

TO

BY-LAW NO. 56-88

DESCRIPTION

Those lands and premises located in the following municipality, namely, in the Village of Springford in the Township of Norwich, formerly the Township of South Norwich, in the County of Oxford, and being composed of:

FIRSTLY: Lot Number 2 and the westerly 21 feet of Lot Number 3, South of Main Street, Plan 32, in the Village of Springford, in the County of Oxford, described as follows:

COMMENCING at a point on the southerly side of Main Street in the northerly limit of said Lot Number 3 which is 78 feet westerly from the North East angle of the said Lot Number 3;

THENCE southerly parallel with the easterly limit of the said lot a distance of 165 feet to the southerly limit of the said lot;

THENCE westerly along the southerly limit of said Lots 3 and 2 a distance of 120 feet to the South west angle of said Lot Number 2;

THENCE northerly along the westerly limit of said Lot Number 2, a distance of 165 feet to the North West angle of the said lot;

THENCE easterly along the northerly limit of the said Lots Numbers 2 and 3 a distance of 120 feet to the place of beginning.

I certify this to be a true copy

Signed Robert H. Watkins

Title Clerk

Dated November 23, 1988

TOWNSHIP OF NORWICH