



An agency of the Government of Ontario




Un organisme du gouvernement de l'Ontario

This document was retrieved from the Ontario Heritage Act e-Register, which is accessible through the website of the Ontario Heritage Trust at **[www.heritagetrust.on.ca](http://www.heritagetrust.on.ca)**.

---

Ce document est tiré du registre électronique, tenu aux fins de la *Loi sur le patrimoine de l'Ontario*, accessible à partir du site Web de la Fiducie du patrimoine ontarien sur **[www.heritagetrust.on.ca](http://www.heritagetrust.on.ca)**.



THE CORPORATION OF  
**THE TOWNSHIP OF BROCK**

IN THE REGIONAL MUNICIPALITY OF DURHAM

1 CAMERON ST. E., P.O. BOX 10, CANNINGTON, ONTARIO L0E 1E0 (705) 432-2355

June 22, 2001

*file.*

Ontario Heritage Foundation  
77 Bloor Street West  
2nd Floor, Heritage Building  
Toronto, Ontario  
M7A 2R9

To Whom This May Concern:

As required, you will find enclosed copies of Township of Brock By-laws Numbered 1701-2001-PL, 1702-2001-PL and 1704-2001-PL, designating St. John's Church, West Brock Cemetery, the Scotch Cemetery and Union Cemetery, respectively.

These by-laws were passed by Council at their meeting held on June 11, 2001.

I trust the enclosed is satisfactory for your purposes.

Yours truly,

THE TOWNSHIP OF BROCK

T.G. Gettinby, MA, MCIP, RRP, AMCT  
Deputy Clerk-Administrator  
TGG:sc  
encl.

*✓  
28.  
July 2001*

THE CORPORATION OF THE TOWNSHIP OF BROCK

BY-LAW NUMBER 1702-2001-PL

BEING A BY-LAW UNDER THE PROVISIONS OF PART IV OF THE *ONTARIO HERITAGE ACT*, R.S.O. 1990, CHAPTER O.18, AS AMENDED, TO DESIGNATE THE PROPERTY LOCATED ON THE NORTH SIDE OF HIGHWAY NO. 7 AND DESCRIBED AS PART LOT 19, CONCESSION 8, BROCK, AS IN BK306 EXCEPT HIGHWAY PLAN 173, BROCK, TOWNSHIP OF BROCK, REGIONAL MUNICIPALITY OF DURHAM, IN THE PROVINCE OF ONTARIO (FORMERLY IN THE TOWNSHIP OF BROCK, COUNTY OF ONTARIO), AS BEING OF ARCHITECTURAL AND HISTORICAL INTEREST

---

WHEREAS section 29 of the *Ontario Heritage Act*, R.S.O. 1990, chapter O.18, as amended, authorizes the Council of a municipality to enact by-laws to designate real property, including all buildings and structures thereon, to be of architectural or historic value or interest;

AND WHEREAS the Council of the Corporation of the Township of Brock has caused to be served on the owners of the lands and premises known as "Scotch Cemetery" located on the north side of Highway 7, described as Part Lot 19, Concession 8, Brock, as in BK306, except Highway Plan 173; Brock, Township of Brock, Regional Municipality of Durham, in the Province of Ontario (formerly in the Township of Brock, County of Ontario) and upon the Ontario Heritage Foundation, notice of intention to so designate the aforesaid real property and has caused such notice of intention to be published in the same newspaper having general circulation in the municipality;

AND WHEREAS no notice of objection to the proposed designation has been served on the Clerk of the municipality;


NOW THEREFORE the Council of the Corporation of the Township of Brock hereby enacts as follows:

1. There is designated as being of architectural and historical value or interest the real property known as "SCOTCH CEMETERY" located on the north side of Highway 7, described as Part Lot 19, Concession 8, Brock, as in BK306, except Highway Plan 173, Brock, Township of Brock, Regional Municipality of Durham, in the Province of Ontario, (formerly in the Township of Brock, County of Ontario), more particularly described in Schedule "A" attached hereto.
2. The Municipal Solicitor is hereby authorized to cause a copy of this by-law to be registered against the property described in Schedule "A" attached hereto in the proper land registry office.
3. The Clerk is hereby authorized to cause a copy of this by-law to be served on the owner of the aforesaid property and on the Ontario Heritage Foundation and to cause notice of the passing of this by-law to be published in the same newspaper having general circulation in the municipality.

THIS BY-LAW READ A FIRST, SECOND AND THIRD TIME AND PASSED THIS 11<sup>TH</sup> DAY OF JUNE, A.D., 2001.


  
MAYOR

  
CLERK-ADMINISTRATOR



TOWNSHIP OF BROCK  
CERTIFIED A TRUE COPY

JUN 20 2001

  
G.S. Graham, AMCT, CMC  
Clerk-Administrator

**Schedule "A"**

**By-law Number 1702-2001-PL**

The lands affected by By-law No. 1702-2001-PL are as follows:

PIN - 72013-0047 (LT)

Part Lot 19, Concession 8, Brock, as in BK306, except Highway Plan 173;  
Description may not be acceptable in future as in BK306, Brock  
Township of Brock, Regional Municipality of Durham

**IN THE MATTER OF THE *ONTARIO HERITAGE ACT*, R.S.O. 1990, c. O.18**

AND IN THE MATTER OF THE LANDS AND PREMISES LOCATED ON THE NORTH SIDE OF HIGHWAY NO. 7 AND DESCRIBED AS PART LOT 19, CONCESSION 8, BROCK, AS IN BK306 EXCEPT HIGHWAY PLAN 173, BROCK, TOWNSHIP OF BROCK, REGIONAL MUNICIPALITY OF DURHAM, IN THE PROVINCE OF ONTARIO (FORMERLY IN THE TOWNSHIP OF BROCK, COUNTY OF ONTARIO)

**NOTICE OF PASSING OF BY-LAW**

**TAKE NOTICE** that the Council of the Corporation of the Township of Brock enacted By-law Number 1702-2001-PL on the 11<sup>th</sup> day of June, 2001 to designate the following property as being of architectural and historical value or interest pursuant to section 29 of the *Ontario Heritage Act*, R.S.O. 1990, chapter O.18, as amended:

**“SCOTCH CEMETERY”**

The Trustees of the Burying Ground (Neil D. McPhadden, Neil A. McLean, and Hector A. McDonald) purchased 1.5 acres of land from Neil McDonald for a sum of 20 Pounds. The original deed of land was made on January 8<sup>th</sup>, 1853, and was subsequently registered at the County of Ontario on the 1<sup>st</sup> day of July, 1869.

Coulthard's Corner (Manilla), located east of the Scotch Cemetery was settled in the early 1800's by the English, Welsh, Irish, Dutch, and Scottish and, at the time, had a population of approximately 700 persons. The community supported a number of businesses including hotels, tannery, blacksmiths, harness shops, etc.

A board of trustees to oversee the burying ground was elected to oversee the maintenance of the burying ground. Five members, and later three, met on a regular basis either in each others' homes or at the Congregational Church or Baptist Church in Manilla. In addition, the board hosted a number of public meetings for the benefit of the plot holders. Minutes of the board of trustees reveal that they dealt with such matters as fencing the cemetery, fund raising for the cemetery upkeep, and establishment of prices for plots. Plots within the cemetery were sold for \$5.00/square rod in 1892; by 1956 the cost of a plot was \$89.60/square rod with a stipulation that the plot holders were responsible for the stones. Requests for tree planting and shrubs required the approval of the cemetery board.

The Scotch Cemetery board of trustees was dissolved in 1995 in favour of the Township of Brock. By that time, there were only two members on the board, the cemetery was in need of attention, and little funds were available to undertake grounds maintenance.

Dated at the Township of Brock this 22<sup>nd</sup> day of June, 2001.

---

Mr. G.S. Graham, AMCT, CMC  
Clerk-Administrator  
Corporation of the Township of Brock  
1 Cameron St. E., P.O. Box 10  
Cannington, Ontario, L0E 1E0  
(705) 432-2355