



An agency of the Government of Ontario




Un organisme du gouvernement de l'Ontario

This document was retrieved from the Ontario Heritage Act e-Register, which is accessible through the website of the Ontario Heritage Trust at **[www.heritagetrust.on.ca](http://www.heritagetrust.on.ca)**.

---

Ce document est tiré du registre électronique, tenu aux fins de la *Loi sur le patrimoine de l'Ontario*, accessible à partir du site Web de la Fiducie du patrimoine ontarien sur **[www.heritagetrust.on.ca](http://www.heritagetrust.on.ca)**.




# TOWNSHIP OF KING

Municipal Offices  
2075 King Road  
King City, Ontario  
L7B 1A1

Telephone: (905) 833-5321  
Toll Free: 1-800-688-5013  
Fax: (905) 833-2300  
E-mail: [online@king.ca](mailto:online@king.ca)  
Website: [www.king.ca](http://www.king.ca)

December 7<sup>th</sup>, 2009

Ontario Heritage Trust  
10 Adelaide Street East  
TORONTO ON M5C 1J3



Dear Sir / Madam:


**RE: Notice of Passing of By-laws to Designate the Pioneer Cemeteries  
under the Ontario Heritage Act  
Township of King**

Please find enclosed certified copies of By-law Numbers 2009-97 to 2009-110, which were enacted by Council at its meeting of November 30<sup>th</sup>, 2009 to designate the Pioneer Cemeteries as Heritage Sites under the *Ontario Heritage Act*. Notice of Passing of the By-law will be published in the King Township Weekly on December 16<sup>th</sup>, 2009 as required by the Act. Certified copies have also been sent to the King Township Heritage Committee, and to the Township Solicitor to register the documents on title.

Yours truly,

Chris Somerville  
Clerk

Encl.



## THE CORPORATION OF THE TOWNSHIP OF KING

### NOTICE OF PASSING OF A BY-LAW TO DESIGNATE

In the matter of the Ontario Heritage Act, R.S.O. 1990, c.O.18 as amended and in the matter of lands and premises as described below in the Township of King, in the Regional Municipality of York, Province of Ontario:

**TAKE NOTICE** that the Council of the Corporation of the Township of King, on November 30<sup>th</sup>, 2009, passed By-law Numbers 2009-97 to 2009-110 to designate the following properties as properties of cultural heritage value or interest under Part IV of the Ontario Heritage Act, R.S.O. 1990:

1. Chamberlain Burying Ground, 13340 – 10<sup>th</sup> Concession, Concession 10, Part Lot 8 (By-law 2009-97)
2. Eleventh Line Presbyterian Cemetery, 16020 – 11<sup>th</sup> Concession, Concession 11, Part Lot 26 (By-law 2009-98)
3. First King Baptist Cemetery, 15075 – 12<sup>th</sup> Concession, Concession 11, Part Lot 19 (By-law 2009-99)
4. Methodist Episcopal Cemetery, Kinghorn, 12955 Jane St., Concession 4, Part Lot 5 (By-law 2009-100)
5. Primitive Methodist Cemetery, Hammertown, 15576 – 12<sup>th</sup> Concession, Concession 12, Part Lot 22 (By-law 2009-101)
6. Proctor Family Cemetery, 15640 – 8<sup>th</sup> Concession, Concession 8, Part Lot 23 (By-law 2009-102)
7. Secessionist Presbyterian Cemetery, Laskay, Rear of 12868 Weston Rd., Concession 6, Part Lot 4, west part of lots 24 and 25, Plan 167 (By-law 2009-103)
8. St. Andrew's Presbyterian Cemetery, 13900 – 10<sup>th</sup> Concession, Concession 10, Part Lot 11 (By-law 2009-104)
9. St. Andrew's Presbyterian Cemetery, Eversley, 13470 Dufferin St., Concession 3, Part Lot 9 (By-law 2009-105)
10. St. Andrew's Presbyterian Cemetery, Strange, 13610 Weston Rd., Concession 6, Part Lot 10 (By-law 2009-106)
11. St. Paul's Presbyterian Cemetery, Linton, 14380 Highway 27, Concession 9, Part Lot 15 (By-law 2009-107)
12. The Temperanceville Presbyterian Cemetery, 12990 Bathurst St., Concession 2, Part Lot 5 (By-law 2009-108)

**THE CORPORATION OF THE TOWNSHIP OF KING**

**BY-LAW NUMBER 2009-97**

**A BY-LAW TO DESIGNATE  
THE CHAMBERLAIN BURYING GROUND  
AS A HERITAGE SITE UNDER THE  
ONTARIO HERITAGE ACT**

**WHEREAS** Part IV, Section 29 of the *Ontario Heritage Act*, R.S.O. 1990, c.O.18, as amended authorizes the Council of a municipality to enact by-laws to designate real property, including all buildings and structures thereon, to be of cultural value or interest,

**AND WHEREAS** the Council ('Council') of the Corporation of the Township of King ('Township') has determined that the Chamberlain Burying Ground located on lands described as Concession 10, Part Lot 8, and municipally known as 13340 -- 10<sup>th</sup> Concession in the Village of Nobleton in the Township of King in the Regional Municipality of York (the 'Lands') shall be designated as a property of cultural heritage value or interest pursuant to Section IV of the *Ontario Heritage Act*, 1990, c.O.18;

**AND WHEREAS** Council has caused to be served on the Ontario Heritage Trust notice of intention to so designate the Chamberlain Burying Ground for the reasons set out in Appendix "A" attached to this By-law, and has caused such notice of the intention to be published in the local newspaper having general circulation in the municipality;

**AND WHEREAS** no notice of objection to the proposed designation has been served on the Clerk of the Municipality;

**NOW THEREFORE** the Council of the Corporation of the Township of King **HEREBY ENACTS AS FOLLOWS:**

1. The property known as the Chamberlain Burying Ground located on lands described as Concession 10, Part Lot 8, in the Village of Nobleton, Township of King in the Regional Municipality of York is designated pursuant to Part IV of the *Ontario Heritage Act* as a property of cultural heritage value or interest.

...2

I, CHRIS SOMERVILLE, CLERK  
FOR THE TOWNSHIP OF KING,  
CERTIFY THIS DOCUMENT TO BE A  
TRUE AND CORRECT COPY

*Chris Somerville*  
SIGNATURE

2. The Township Solicitor is authorized to cause a copy of this By-law to be registered against the Lands as described in Clause 1 above in the proper Land Registry Office.
3. The Clerk is authorized and directed to cause a copy of this By-law to be served on the *Ontario Heritage Trust* and to cause notice of passing of this By-law to be published in the local newspaper having general circulation in the municipality.

**READ a FIRST and SECOND** time this 30th day of November, 2009

**READ a THIRD** time and **FINALLY PASSED** this 30th day of November, 2009

  
Margaret Black, Mayor

  
Chris Somerville, Clerk

## APPENDIX 'A' TO BY-LAW NUMBER 2009-97

### THE CHAMBERLAIN BURYING GROUND, KING CITY, TOWNSHIP OF KING

#### REASONS FOR DESIGNATION:

**Property Name:** Chamberlain Burying Ground  
**Street Address:** 13340 10<sup>th</sup> Concession  
**Location:** Concession 10, Part Lot 8  
**Municipality:** Township of King, Regional Municipality of York  
**Assessment Roll:** #072 255      **Property Owner:** Township of King

The Township of King Heritage Committee wishes to advise King Township council the property known municipally as the Chamberlain Burying Ground is recommended for designation for its cultural heritage value or interest under Part IV of the *Ontario Heritage Act*. It meets criteria for municipal designation prescribed by *Ontario Regulation 9/06* under the three categories of design/physical value, historical/associative value and contextual value.

#### Description of Property

The Chamberlain Burying Ground is an inactive, small, rural, mid 19<sup>th</sup>-century family cemetery located at 13340 10<sup>th</sup> Concession. Measuring 39,204 square feet, it is situated on the west side of the 10<sup>th</sup> Concession, south of the 15<sup>th</sup> Sideroad, in the southeast corner of the Concession 10 Lot 8, one kilometre west of the village of Nobleton.

#### Statement of Cultural Heritage Value or Interest

The cultural heritage value of the Chamberlain Burying Ground is related to its design/physical value as a rare example of an inactive, small, rural, mid 19<sup>th</sup>-century, family cemetery. It's few remaining markers, limestone and granite slabs and columns displayed within an open setting, bear the inscriptions and carvings that perpetuate the memory of the burial sites of the long dead of a family.

The cultural heritage value of the Chamberlain Burying Ground is related to its historical/ associative value as the burial site of members of an early settler family of the area. Established in 1847 by English immigrant John Chamberlain on his 100 acre farm as a family burying ground few of its one time markers and monuments remain. Dating from 1847 to 1891, the 10 markers list the names of 15 adults and children, one as young as 18 months. The cemetery is the known burial site of John Chamberlain Jr., his wife Nancy Taylor and her parents, and 3 of their young children who died of diphtheria within a period of 2 weeks.

The cultural value of the Chamberlain Burying Ground also relates to its contextual value for its more than 111 years influence on the continued rural character of the immediate landscape. Its simple, open park like setting with few mature trees serves as a spiritual and visual landmark and is an important reminder of an early settler family and the past to the community.

#### Description of Heritage Attributes

The heritage attributes of the Chamberlain Burying Ground related to its cultural heritage value as an inactive, small, rural, mid 19<sup>th</sup>-century family burial site of early settlers and its spiritual and visual landmark value to the community are portrayed by:

- the variety of styles and material of its original markers and monuments, with their surviving inscriptions
- the original placement of gravesites
- the gently slopping, park like setting
- the grassy landscape
- its location and dimensions

*Reference: Clerks Department Report CL-2009-35, October 19th, 2009.*