



An agency of the Government of Ontario



Un organisme du gouvernement de l'Ontario

This document was retrieved from the Ontario Heritage Act e-Register, which is accessible through the website of the Ontario Heritage Trust at **[www.heritagetrust.on.ca](http://www.heritagetrust.on.ca)**.

---

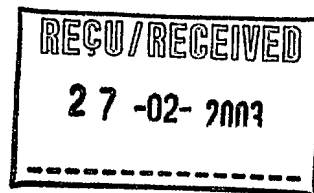
Ce document est tiré du registre électronique, tenu aux fins de la *Loi sur le patrimoine de l'Ontario*, accessible à partir du site Web de la Fiducie du patrimoine ontarien sur **[www.heritagetrust.on.ca](http://www.heritagetrust.on.ca)**.



THE CORPORATION OF  
THE TOWN OF MILTON  
43 BROWN STREET  
MILTON, ONTARIO  
CANADA L9T 5H2

(905) 878-7211  
FAX (905) 878-6995

Dalton



February 11, 2003

The Ontario Heritage Foundation  
77 Bloor Street West  
Toronto, Ontario  
M7A 2R9



**REGISTERED MAIL**

Dear Sirs:

**Re: Designation of Heritage Property – Bronte Pioneer Cemetery**

Pursuant to Section 29, Subsection 6 of The Ontario Heritage Act, R.S.O. 1990, enclosed is a certified true copy of a By-law passed by Milton Council January 27, 2003, designating the following property as being of cultural heritage value or interest:

**By-law No. 14-2003 – Bronte Pioneer Cemetery  
East Side of Bronte Street, North  
Part of Lot 14, Survey Teetzel.**

✓ No notices of objection were received to the proposed designation, resulting in the by-law being passed by Milton Council.

Should you have any questions with respect to this matter, please do not hesitate to contact the undersigned.

Yours very truly,

  
Troy McHarg, Town Clerk  
Executive Services Department

/sc

cc: Heritage Milton LACAC  
C. Lupis, Acting, Planner, Development Review

✓  
PC

**THE CORPORATION OF THE TOWN OF MILTON**

**BY-LAW NO. 14-2003**

**BEING A BY-LAW TO DESIGNATE THE PROPERTY KNOWN MUNICIPALLY AS PART OF LOT 14, SURVEY TEETZEL IN THE TOWN OF MILTON AS BEING OF CULTURAL HERITAGE VALUE OR INTEREST (BRONTE PIONEER CEMETERY)**

**WHEREAS** Part IV of The Ontario Heritage Act, R.S.O. 1990, Chapter 0.18, as amended, authorizes the Council of a municipality to enact by-law to designate real property including all buildings and structures thereon, to be of cultural heritage value or interest;

**AND WHEREAS** the Council or the Corporation of the Town of Milton has caused to be served on the owners of the lands and premises known as, Part of Lot 14, Teetzel Survey, in the Town of Milton and upon the Ontario Heritage Foundation, Notice of Intention to so designate the aforesaid real property and has caused such Notice of Intention to be published in the same newspaper having general circulation in the municipality;

**AND WHEREAS** the reasons for designation are set out in Schedule 'B' attached hereto;

**AND WHEREAS** no Notice of Objection to the proposed designation has been served on the Clerk of the municipality;


**NOW THEREFORE** the Council of the Corporation of the Town of Milton hereby enacts as follows:

1. **THAT** there is designated as being of architectural interest, the real property known as Part of Lot 14, Teetzel's Survey, in the Town of Milton, more particularly described in Schedule A' attached hereto.
2. **THAT** the municipal solicitor is hereby authorized to cause a copy of this By-law to be registered against the property described in Schedule 'A', attached hereto, in the proper Land Registry Office;


Certified a true copy  
Dated at the Town of Milton  
this 11<sup>th</sup> day of Feb 2003  
.....  
Clerk

3. THAT the Clerk is hereby authorized to cause a copy of this By-law to be served on the owner of the aforesaid property and on the Ontario Heritage Foundation and to cause notice of the passing of this By-law to be published in the same newspaper having general circulation in the municipality.

**READ a FIRST, SECOND and THIRD TIME and FINALLY PASSED this 27th day of January, 2003.**



  
Gordon A. Krantz Mayor

  
Troy McHarg Town Clerk

**SCHEDULE 'A' to BY-LAW NO. 14-2003**

**ALL AND SINGULAR that certain parcel or tract of land and premises situate, lying and being on the east side of Bronte Street, in the Town of Milton, Regional Municipality of Halton more particularly described as Part of Lot 14, Teetzel's Survey, in the Town of Milton, Regional Municipality of Halton.**

## **SCHEDULE 'B' to BY-LAW NO. 14-2003**

The cemetery was established on Bronte Street as early as 1824. The first known burial in the cemetery occurred in July 1824, with the death of Thomas Harrison. Many of the area's early families are buried here, including Jasper (1833) and Sarah Martin (1830) who settled in Milton in 1820. Jasper built the first mill around which the community grew and this cemetery is located on Martin Crown Land.

Edward Martin, William Dempsey and Johnson Harrison purchased the site in July, 1860 and many years later the deed was made out to three trustees of the burial grounds, Thomas Rixon of Nelson, Wm. Dempsey and Johnson Harrison of Trafalgar Township.

There were 61 plots in the cemetery plan, separated by a pedestrian walk in the shape of an X. Dimensions of the plots were measured on the original plan by Henry Winter and Abrey, Surveyors, dated November 7, 1860.

The cemetery has a triangular shape with an iron fence that was erected in 1928. The two dozen erect stones, arches, pillars and high-rising pedestals that mark the last resting place of early Miltonians were re-set on new foundations in 2000. There are no known plot plans of the cemetery indicating the exact location of interments, however, markers in place in 1981 were recorded by the Ontario Genealogical Society.