




An agency of the Government of Ontario



Un organisme du gouvernement de l'Ontario

This document was retrieved from the Ontario Heritage Act e-Register, which is accessible through the website of the Ontario Heritage Trust at **www.heritagetrust.on.ca**.


Ce document est tiré du registre électronique. tenu aux fins de la *Loi sur le patrimoine de l'Ontario*, accessible à partir du site Web de la Fiducie du patrimoine ontarien sur **www.heritagetrust.on.ca**.



THE CORPORATION OF
THE TOWN OF MILTON
43 BROWN STREET
MILTON, ONTARIO
CANADA L9T 5H2

(905) 878-7211
FAX (905) 878-6995

cc: T. Anson-Cartwright




REGISTERED MAIL

January 6, 2002

The Ontario Heritage Foundation
77 Bloor Street West
Toronto, Ontario
M7A 2R9

Dear Sirs:

**RE: Bronte Pioneer Cemetery
East Side of Bronte Street, North
Part of Lot 14, Survey Teetzel**



Pursuant to Section 29, Subsection 3 of The Ontario Heritage Act, R.S.O. 1990, c.o. 18, as amended, enclosed is a Notice of Intention to designate the building at the above address, as being of historical significance.

Should you have any questions with respect to this matter, please do not hesitate to contact the undersigned.

Yours very truly,


Troy McHarg, Town Clerk
Executive Services Dept.

HL:sve

Encl.

cc: Heritage Milton LACAC
Sarah Wilhelm, Planner, Development Review



THE CORPORATION OF THE TOWN OF MILTON

**IN THE MATTER OF THE ONTARIO HERITAGE ACT, R.S.O. 1990, c.o. 18
AND IN THE MATTER OF** the lands at the following municipal address in the
Province of Ontario.

NOTICE OF INTENTION TO DESIGNATE

TAKE NOTICE THAT THE Council of the Corporation of the Town of Milton intends to designate the following municipal address as lands of historical significance under Part IV of the Ontario Heritage Act, R.S.O. 1990, c.o. 18.

Municipal Address: Bronte Pioneer Cemetery
East Side of Bronte Street, North
Part of Lot 14, Survey Teetzel

REASONS FOR THE PROPOSED DESIGNATION:

The cemetery was established on Bronte Street as early as 1824. The first known burial in the cemetery occurred in July 1824, with the death of Thomas Harrison. Many of the area's early families are buried here, including Jasper (1833) and Sarah Martin (1830) who settled in Milton in 1820. Jasper built the first mill around which the community grew and this cemetery is located on Martin Crown Land.

Edward Martin, William Dempsey and Johnson Harrison purchased the site in July, 1960 and many years later the deed was made out to three trustees of the burial grounds, Thomas Rixon of Nelson, Wm. Dempsey and Johnson Harrison of Trafalgar Township.

There were 61 plots in the cemetery plan, separated by a pedestrian walk in the shape of an X. Dimensions of the plots were measured on the original plan by Henry Winter and Abrey, Surveyors, dated November 7, 1860.

The cemetery has a triangular shape with an iron fence that was erected in 1928. The two dozen erect stones, arches, pillars and high-rising pedestals that mark the last resting place of early Miltonians were re-set on new foundations in 2000. There are no known plot plans of the cemetery indicating the exact location of interments, however, markers in place in 1981 were recorded by the Ontario Genealogical Society.

ANY PERSON MAY, within thirty (30) days of the first publication of this notice, send by registered mail or deliver to the Clerk of the Corporation of the Town of Milton, notice of his or her objection to the proposed designation together with a statement of the reasons for the objection and all relevant facts. If such a Notice

of Objection is received, the Council of the Corporation of the Town of Milton shall refer the matter to the Conservation Review Board for a hearing.

DATED AT MILTON this 03rd day of December, 2002.

Troy McHarg, Town Clerk
The Corporation of the Town of Milton
43 Brown Street
Milton, Ontario, L9T 5H2