



An agency of the Government of Ontario



Un organisme du gouvernement de l'Ontario

This document was retrieved from the Ontario Heritage Act Register, which is accessible through the website of the Ontario Heritage Trust at **www.heritagetrust.on.ca**.

Ce document est tiré du registre aux fins de la *Loi sur le patrimoine de l'Ontario*, accessible à partir du site Web de la Fiducie du patrimoine ontarien sur **www.heritagetrust.on.ca**.



Office of the City Clerk

City of Mississauga
300 City Centre Drive
Mississauga, Ontario
L5B 3C1

Tel: (416) 896-5000
FAX: (416) 896-5220



October 19, 1989.

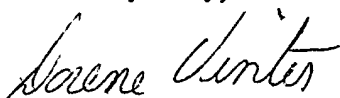


:

Re: Alfred Adamson House
2007 Burbank Drive, Mississauga
Our File: I.10.83006

I enclose for your retention, a copy of By-law #726-89, being a By-law to designate the "Alfred Adamson House" as being of architectural significance.


Yours very truly,



Dorene Vinter (Mrs.),
Committee Coordinator.
Telephone: 896-5423

/le
Encl.

cc: Ontario Heritage Foundation
Mr. M. Warrack, L.A.C.A.C. Coordinator
Mr. A. Leonard, Planning and Building Department





BY-LAW NUMBER 726-89

To designate the Alfred Adamson House, 2007 Burbank Drive, Mississauga, as being of architectural value and historical importance.

WHEREAS The Ontario Heritage Act, R.S.O. 1980, Chapter 337, authorizes the Council of a municipality to enact by-laws to designate real property including all the buildings and structures thereon, to be of historic or architectural value or interest; and


WHEREAS Notice of Intention to so designate the Alfred Adamson House, 2007 Burbank Drive, Mississauga, in the City of Mississauga, has been duly published and served, and no notice of objection to such designation has been received by the Council of the Corporation of the City of Mississauga.



WHEREAS the reasons for the said designation are set out as Schedule 'A' hereto;

NOW THEREFORE the Council of The Corporation of the City of Mississauga ENACTS as follows:

1. That the real property, more particularly described in Schedule 'B' hereto, known as the Alfred Adamson House, 2007 Burbank Drive, Mississauga, be designated as being of architectural value and historical importance under Part IV of The Ontario Heritage Act, R.S.O. 1980, c. 337.
2. That the City Clerk is hereby authorized to cause a copy of this by-law to be served upon the owner of the aforesaid property, and upon the Ontario Heritage Foundation, and to cause notice of this by-law to be published in a newspaper having general circulation in the City of Mississauga.
3. That the City Solicitor is hereby directed to register a copy of this by-law against the subject property.

ENACTED AND PASSED this 10th day of OCTOBER, 1989.




Mayor

City Clerk

SCHEDULE 'A' TO BY-LAW NO. 726-89

SHORT STATEMENT OF THE REASONS FOR
THE PROPOSED DESIGNATION


The Alfred Adamson House is recognized on the Mississauga Heritage Inventory and recommended for designation for its architectural value and historical importance. Historically, the house was built on land patented by the Crown in 1832 by Dr. Joseph Adamson noted to be Peel County's first licensed doctor. In 1863, his son Alfred Adamson constructed the present stone house on the property. The house was extensively remodelled after a fire in 1911. The Adamsons were a prominent family in southern Toronto Township and the Village of Springfield (Erindale) during the formative years of development in the Township.

Architecturally, the house, reclaimed after a 1911 fire, is a fine vernacular example of the style of building popular at the end of the 19th century and beginning of the 20th century. While incorporating the walls of the 1863 structure, features of architectural importance include: coursed rubble stone walls, deep eaves, straight headed windows, hipped roof, projecting two-storey bay on the front facade, and front verandah with its coved cornice.

SCHEDULE 'B' TO BY-LAW 726-89

Description: Part of Lot 44, Registrar's Compiled Plan 1003
(to be designated under the Ontario Heritage Act)

In the City of Mississauga, Regional Municipality of Peel,
(formerly the Township of Toronto, County of Peel) Province of
Ontario and being composed of that part of Lot 44, Registrar's
Compiled Plan 1003 designated as Part 24 on a Plan of Survey
deposited in the Land Registry Office for the Registry Division
of Peel (No.43) as 43R-15310.


R. B. Lawryshyn
Ontario Land Surveyor

September 21, 1989

RBL/mg
1516E/301E