



An agency of the Government of Ontario



Un organisme du gouvernement de l'Ontario

This document was retrieved from the Ontario Heritage Act Register, which is accessible through the website of the Ontario Heritage Trust at **[www.heritagetrust.on.ca](http://www.heritagetrust.on.ca)**.

---

Ce document est tiré du registre aux fins de la *Loi sur le patrimoine de l'Ontario*, accessible à partir du site Web de la Fiducie du patrimoine ontarien sur **[www.heritagetrust.on.ca](http://www.heritagetrust.on.ca)**.



DELIVERED BY HAND

October 17, 1978

Mr. J. Greeniaus  
Peel Board of Education  
73 King Street West  
Mississauga, Ontario.  
L5B 1H5

Dear Sir:


Re: Designation of the "Britannia  
School House"  
File 178-78

I enclose for your information a certified copy of By-law 634-78, being a by-law to designate the "Britannia School House" of architectural value and of historic interest.

This by-law was enacted and passed by Council on October 10, 1978.

Yours very truly,

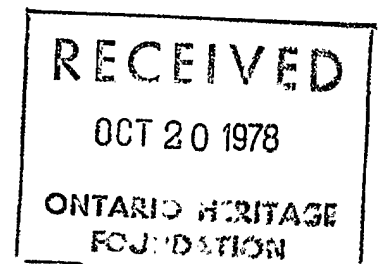
THE CORPORATION OF THE CITY OF MISSISSAUGA

  
John D. Murray, A.M.C.T.  
Committee Co-ordinator

/pj  
encl.

c.c. Ontario Heritage Foundation ✓

Mr. K. A. Cowan, Commissioner  
Building Department



THE CORPORATION OF THE CITY OF MISSISSAUGA

BY-LAW NUMBER ...*634-78*...

A By-law to designate the "Britannia School House"  
of architectural value and of historic interest.

WHEREAS the Ontario Heritage Act, S.O. 1974, Chapter 122,  
Section 29(6), authorizes the Council of a Municipality to enact  
by-laws to designate real property including all the buildings and  
structures thereon, to be of historic or architectural value or  
interest; and

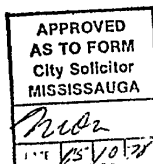
WHEREAS notice of intention to so designate the "Britannia  
School House" located on the west side of Hurontario Street,  
south of Britannia Road, having been duly published and served  
and no notice of objection to such designation having been received  
by the Council of the Corporation of the City of Mississauga.

WHEREAS the reasons for the said designation are set out  
as Schedule 'A' hereto;


THEREFORE the Council of the Corporation of the City of  
Mississauga ENACTS as follows:

1. That the real property, more particularly described in  
Schedule 'B' hereto, known as the "Britannia School House"  
on the west side of Hurontario Street south of Britannia  
Road, be designated as being of architectural and historic  
value or interest.
2. That the City Clerk is hereby authorized to cause a copy  
of this by-law to be served upon the owner of the aforesaid  
property and upon the Ontario Heritage Foundation and to  
cause notice of this by-law to be published in a newspaper  
having general circulation in the City of Mississauga.

ENACTED and PASSED this *10th* day of *October*, 1978.



*[Signature]*  
MAYOR  
*[Signature]*  
CLERK



SCHEDULE 'A' TO BY-LAW NUMBER 634.78


Reasons for the designation of the "Britannia School House" on the west side of Hurontario Street, south of Britannia Road.

The "Britannia School House" is recommended for designation on the architectural grounds that, in design, it represents a typical nineteenth-century Ontario school house and, in its attention to details such as the blind rose window, the imbrication, and the decorative brickwork around the windows and the door, it is a fine example of nineteenth century building skills. Historically, it was used as a school for more than half a century and it has long been a landmark on Hurontario Street.

SCHEDULE 'B' TO BY-LAW NUMBER *634-78*

DESCRIPTION: PART OF LOT 3, CONCESSION 1 W.H.S.

ALL AND SINGULAR, that certain parcel or tract of land and premises situate, lying and being in the City of Mississauga, Regional Municipality of Peel (formerly in the Township of Toronto, County of Peel), Province of Ontario, and being composed of that part of the East half of Lot 3 in the First Concession West of Hurontario Street in the said City designated as Part 1 on a reference plan deposited in the Land Registry Office for the Registry Division of Peel (No. 43) as 43R-6222.

  
John Wintle,  
Ontario Land Surveyor