



An agency of the Government of Ontario



Un organisme du gouvernement de l'Ontario

This document was retrieved from the Ontario Heritage Act Register, which is accessible through the website of the Ontario Heritage Trust at **www.heritagetrust.on.ca**.

Ce document est tiré du registre aux fins de la *Loi sur le patrimoine de l'Ontario*, accessible à partir du site Web de la Fiducie du patrimoine ontarien sur **www.heritagetrust.on.ca**.

Township of Perth East

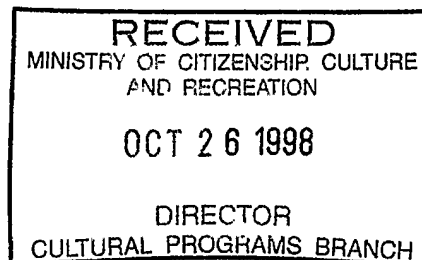
Perth

Constance J. Flanagan
Clerk-Administrator
P.O. Box 455, 40 Temperance Street
✓MILVERTON, Ontario
NOK LMO

Tel. (519) 595-2800
Fax. (519) 595-2801

October 20, 1998

Ontario Heritage Foundation
77 Bloore St. West, 2nd Floor
Toronto, ON
M7A 2R9



Att'n.: Nancy Smith

Re: Grace Anglican Church, Millbank Heritage Designation

Dear Nancy Smith:

Please be advised, at the request of the owner of the Diocese of Huron Anglican Church of Canada, that Council has adopted the enclosed By-Law No. 48-1998.

I submit this notice and By-Law to you, in accordance with Section 32 of the Ontario Heritage Act, R.S.O. 1990.

Should you require additional information, please do not hesitate to call.

Yours truly,

Constance J. Flanagan,
Clerk Administrator
Township of Perth East.

CJF:kb

encl.

✓ updated by
FC
8/30/00

THE CORPORATION OF THE TOWNSHIP OF PERTH EAST

BY-LAW NO. 48-1998

**BEING A BY-LAW TO REPEAL THE HERITAGE
DESIGNATION OF THE PROPERTY KNOWN AS GRACE
ANGLICAN CHURCH, MILLBANK AS BEING OF
ARCHITECTURAL AND HISTORIC VALUE OR
INTEREST.**

WHEREAS the Council of the former Township of Mornington adopted By-Law No.35-1984, pursuant to Section 29 of the Ontario Heritage Act R.S.O. 1990, to designate the property known as Grace Anglican Church at 6885 William Street, Millbank, Ontario to be of architectural and historic value or interest;

AND WHEREAS Section 32 of the Ontario Heritage Act R.S.O. 1990, authorizes the owner of property designated under the Ontario Heritage Act, R.S.O. 1990, to apply to Council to repeal the designation;

AND WHEREAS the Council of the Corporation of the Township of Perth East (formerly the Corporation of the Township of Mornington) has received a request to repeal By-law No. 35-1984 from the owners of the property known as Grace Anglican Church at 6885 William Street Millbank:


AND WHEREAS Section 32 of the Ontario Heritage Act R.S.O. 1990, authorized Council of a municipality to enact a By-law to repeal by-laws designating property as being of architectural and historic value or interest.


NOW THEREFORE the Municipal Council of The Corporation of the Township of Perth East enacts as follows:

1. By-law No. 35-1984 of the former Township of Mornington, being a by-law to designate the property known municipally as Grace Anglican Church, at 6885 William Street, Millbank, Ontario and described in Schedule "A" hereto, is hereby repealed.
2. The Clerk is hereby authorized to cause a copy of this by-law to be served on the Owner of the aforesaid property and on the Ontario Heritage Foundation and to cause notice of the passing of this by-law to be published in a newspaper having general circulation in the municipality.
3. This by-law shall come into force and affect upon final passing thereto.

Read a First and Second Time this 19th day of OCTOBER, 1998.

Read a Third Time and Finally Adopted this 19th day of OCTOBER, 1998.


George Wicke, Mayor


Constance J. Flanagan, Clerk Administrator

TOWNSHIP OF PERTH EAST

SCHEDULE 'A'

TO BY-LAW NO. 48 - 1998

That certain parcel of land situate, lying and being in the Township of Perth East, (formerly Township of Mornington.) County of Perth, Province of Ontario being composed of Parts of Lots 16 and 17 in Concession 6 more particularly described as follows:

Commencing at a point on the East side of William Street as shown on Plan 260 distant from the angle formed by the intersection of the said street with the road allowance between Concessions Six and Seven, 191.40 feet;

Thence South forty-six degrees and fifty-three minutes East 264 feet to the West side of Ellen Street as shown on Plan 260;

Thence South forty-three degrees and seven minutes West along Ellen Street, as shown on Plan 260, 184.80 feet;

Thence North forty-six degrees and fifty-three minutes West 264 feet to the Eastside of William Street as shown on Plan 260;

Thence North forty-six degrees and seven minutes East along William Street as shown on Plan 260, 184.80 feet to the place of commencement;

Containing by admeasurement one acre and three twenty-fifths of an acre, be the same more or less.