



An agency of the Government of Ontario



Un organisme du gouvernement de l'Ontario

This document was retrieved from the Ontario Heritage Act Register, which is accessible through the website of the Ontario Heritage Trust at **www.heritagetrust.on.ca**.

Ce document est tiré du registre aux fins de la *Loi sur le patrimoine de l'Ontario*, accessible à partir du site Web de la Fiducie du patrimoine ontarien sur **www.heritagetrust.on.ca**.



The Town of Richmond Hill

P.O. Box 300, 10,266 Yonge St.
Richmond Hill, Ontario
Canada L4C 4Y5
Tel: (416) 884-8101
Fax: (416) 884-7491

1988 09 21

REGISTERED MAIL

Ontario Heritage Foundation
77 Bloor Street West
Toronto, Ontario
M7A 2R9


Dear Sirs:

Re: Designations under the
Ontario Heritage Act

We are enclosing a copy of By-law No. 354-88 which repeals a designation for property municipally known as 32 Hillview Drive in the Town of Richmond Hill under the above Act. We trust the contents are self-explanatory.

Should you have any questions, please feel free to contact the writer.

Yours very truly,


David R. Melitzer,
Deputy Clerk

DRM/da
Encl.

THE CORPORATION OF THE TOWN OF RICHMOND HILL

BY-LAW NO. 354-88


A By-law to Repeal the Designation of the
Property Previously known as 32 Hillsvie Drive
under the Ontario Heritage Act, R.S.O. 1980.

THE COUNCIL OF THE CORPORATION OF THE TOWN OF RICHMOND HILL
ENACTS AS FOLLOWS:


1. By-law No. 283-83 is hereby repealed.
2. That a copy of this By-law be registered against the
properties described in Schedule "A" attached hereto.

READ A FIRST AND SECOND TIME THIS 6th DAY OF SEPTEMBER, 1988.

READ A THIRD TIME AND PASSED THIS 6th DAY OF SEPTEMBER, 1988.



Mayor



Deputy Clerk

SCHEDULE "A" TO BY-LAW NO. 354-88

ALL AND SINGULAR that certain parcel or tract of lands and premises lying and being in the Town of Richmond Hill (formerly in the Township of Markham, County of York) in the Regional Municipality of York and being composed of Part of Lot 43, Concession 1, more particularly described as Parts 1 and 2 according to a Plan of Survey on file in the Land Registry Office for the Registry Division of York Region (No. 65) as No. 65R-6522.