



An agency of the Government of Ontario



Un organisme du gouvernement de l'Ontario

This document was retrieved from the Ontario Heritage Act Register, which is accessible through the website of the Ontario Heritage Trust at **www.heritagetrust.on.ca**.

Ce document est tiré du registre aux fins de la *Loi sur le patrimoine de l'Ontario*, accessible à partir du site Web de la Fiducie du patrimoine ontarien sur **www.heritagetrust.on.ca**.

Township of
SOUTH STORMONT

P.O. Box 340, 4949 County Road # 14
Ingleside, ON K0C 1M0
Tel: (613) 537-2362 Fax: (613) 537-8113
e-mail: sstorm@glen-net.ca

✓ 2/22/02
File

September 13, 2001

Ontario Heritage Foundation
10 Adelaide Street East
Toronto, Ontario
M5C 1J3

Attention: Ms. Catherine Axford

**RE: Designation of North Lunenburg Cemetery
As Being of Historical Value**

24-09-2001

RECEIVED
SEP 27 2001
HERITAGE & LIBRARIES BRANCH

Please accept this letter as notice to the Ontario Heritage Foundation concerning the designation of the cemetery as noted above. A certified true copy of By-Law #57-2001, designating Part Lot 6, Concession 5, geographic Township of Osnabruk, that being North Lunenburg Cemetery, as being of historical value is attached. A copy of the registered by-law will be forwarded.

Supporting documentation concerning the history of the building is also attached. The notice of intention to designate was advertised in the Standard Freeholder on July 28, August 4, 11, and 18, 2001. No objection(s) to the designation was received.

If you have any questions, please do not hesitate to call.

Yours truly,



Betty de Haan, CMO
Clerk-Administrator

BdH/jm
Encl.

THE CORPORATION OF THE TOWNSHIP OF SOUTH STORMONT

BY-LAW NO. 57-2001

BEING a by-law to designate the property known municipally as Part Lot 6, Concession 5, geographic Township of Osnabruck, that being North Lunenburg Cemetery, as being of historical value.

WHEREAS the Ontario Heritage Act, R.S.O. 1990, c.O.18, s.29, authorizes Council to enact by-laws to designate real property, including all buildings and structures thereon, to be of historical value or interest;


AND WHEREAS Council has authorized the notice of intention to designate the property known as Part Lot 6, Concession 5, geographic Township of Osnabruck;

AND WHEREAS no notice of objection to the proposed designation has been served.


NOW THEREFORE Council of the Corporation of the Township of South Stormont enacts as follows:

- 1) To designate as historical value, the North Lunenburg Cemetery, owned by the United Church of Canada and known as the Willis Church Cemetery located at the north east corner of County Road 12 and North Lunenburg Road East, geographic Township of Osnabruck.
- 2) A copy of this by-law be registered against the property as described in paragraph 1.
- 3) The Clerk is hereby authorized to cause a copy of this by-law to be served on the Ontario Heritage Foundation and to cause notice of the passing of this by-law to be published in the Standard Freeholder.

READ AND PASSED in open Council, signed and sealed this 12th day of September, 2001.

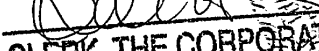


Mayor



Clerk

CERTIFIED TRUE COPY



CLERK, THE CORPORATION OF THE
TOWNSHIP OF SOUTH STORMONT

